

2022 Kansas Crime Index

AS REPORTED BY KANSAS LAW ENFORCEMENT



Kansas Bureau of Investigation
Incident Based Reporting Unit

Page intentionally left blank

SUMMARY OF FINDINGS

CALENDAR YEAR 2022

Total Index Crimes: The Federal Bureau of Investigation (FBI) defines index crimes as those crimes listed on page 10 of this report. In 2022, 65,119 property crimes and 13,808 violent crimes were submitted by Kansas law enforcement agencies to the Kansas Bureau of Investigation (KBI). Total index crimes decreased 10.0% from the 10-year average and 3.0% from 2021 to 2022. The Total Index Crimes were heavily impacted by the Total Property Index crimes due to the amount of property crimes reported compared to violent crimes.

Crime Index Rate: The Crime Index Rate is the number of all index crimes per 1,000 people. This decreased 3.3% from 27.6 offenses per 1,000 people in 2021, to 26.7 in 2022.

Violent Index Crimes: The number of violent index crimes was 17.5% above the 10-year average, but only 2.2% above 2021. In 2022, the Violent Crime Index Rate for Kansas was 4.7 offenses per 1,000 people. Crimes used for this index are defined on page 10 of this report.

Property Index Crimes: The Property Crime Index rate was 14.1% below the 10-year average. In 2022, the Property Index Crime Rate was 22.0 offenses per 1,000 people. Crimes used for this index are defined on page 10 of this report.

Property index crimes have been declining. In 2022, they reached the lowest number since 1973 when they were reported at 75,123. Total property crimes declined 4.1% in 2022 from 2021. In 2022, there were 48,373 theft offenses, which accounted for 74.3% of total property crimes reported. There were 16,746 burglary and motor vehicle thefts which accounted for the remaining 25.7% of the property crimes reported.

Murder: There were 168 murders reported in 2022, which was 12.8% above the 10-year average, but 2.9% less than 2021. Despite this decrease, this was a 32.3% increase from the 2019 pre-COVID ten-year average of 127. These decreases may be a positive indicator, but they are far from the much lower pre-pandemic rates.

Finding a common circumstance for these murders is difficult, as 44.6% of the reports indicated “unknown circumstance.” Also, 20.2% of the murders listed an unknown suspect. Arguments, as a circumstance, accounted for 25.0% of murders; illegal drug transactions totaled 5.4%; and gang activity and drive-by incidents made up 3.0%. All other circumstances totaled 22.0% of the total murders in 2022. Domestic violence murders accounted for 21.4% of the 2022 murder total.

Rape: Rapes were 8.8% above the 10-year average. There was an increase of 7.9% from 2021, and a 12.8% increase from the 2019 pre-COVID ten-year average of 1,136.

Robbery: Robberies saw a 23.4% decline from the 10-year average but a 2.5% increase from 2021.

Aggravated Assault/Battery: Aggravated assaults and batteries have risen substantially since 2015. In 2022, they were 23.8% above the 10-year average and saw a 2.5% increase from the 2021 totals. Notably, these numbers were a 40.6% increase from the 2019 pre-COVID ten-year average of 8,005 per year.

Burglary: In 2022, there were 8,849 reported burglaries, which was 30.4% below the 10-year average and 9.3% below 2021 numbers. This was the lowest number since 1966, when 10,712 were reported and was 41.6% less than the 2019 pre-COVID 10-year average of 15,164. Some criminologists have attempted to explain the recent declines by noting that people have been spending more time at home due to the COVID-19 pandemic.

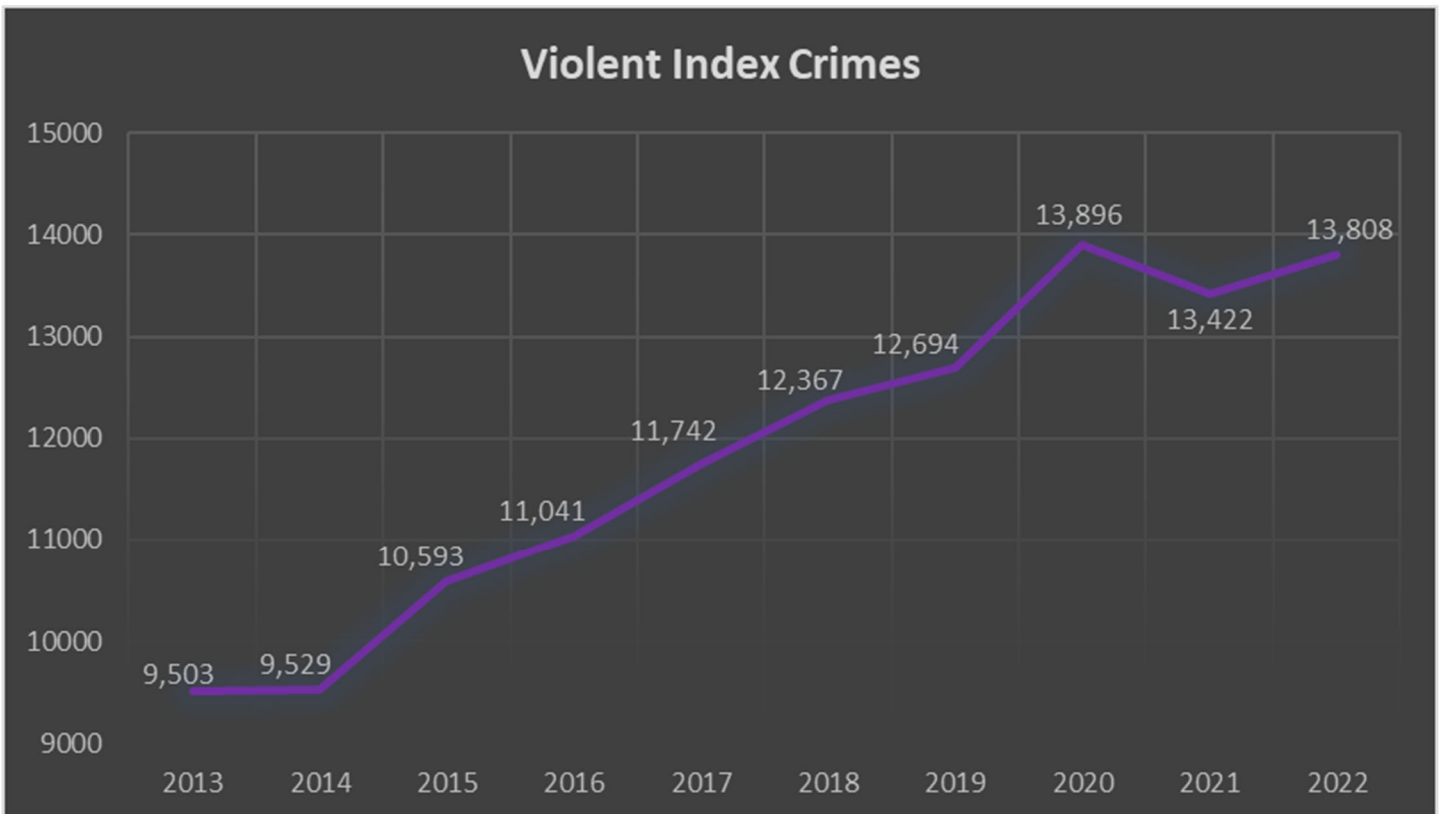
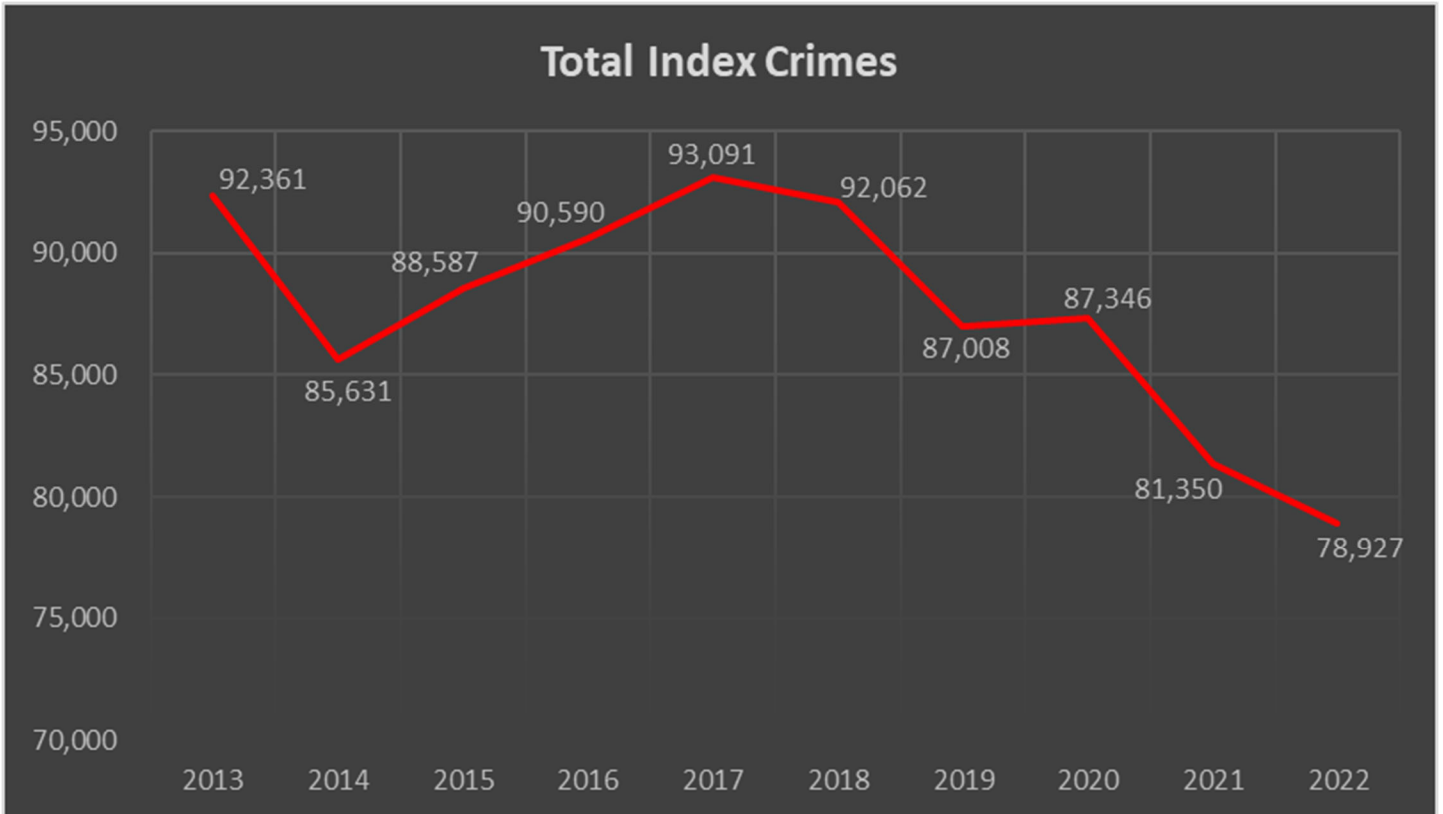
Theft: Reported thefts (other than motor vehicles) were 12.7% below the 10-year average and 2.6% below 2021 numbers. This was a 17.9% decline from the 2019 pre-COVID 10-year average of 58,942.

Motor Vehicle Thefts: Motor vehicle thefts were 2.1% above the 10-year average. This statistic is notable because motor vehicle thefts tend to have a relatively high rate of reporting compared to other property offenses, suggesting they would be a more accurate barometer of the actual number of property offenses occurring in our state. Even though 2022 saw a 7.2% decrease from 2021, there was still a 10.5% increase from the 2019 pre-COVID 10-year average of 7,149.

Arson: Arsons were 13.6% below the 10-year average and decreased by 3.1% compared to those reported in 2021. Arson figures are intended to stand apart from violent or property indices and are not included within those statistics. In 2022, there was a 25.5% decrease from the 2019 pre-COVID 10-year average of 666.

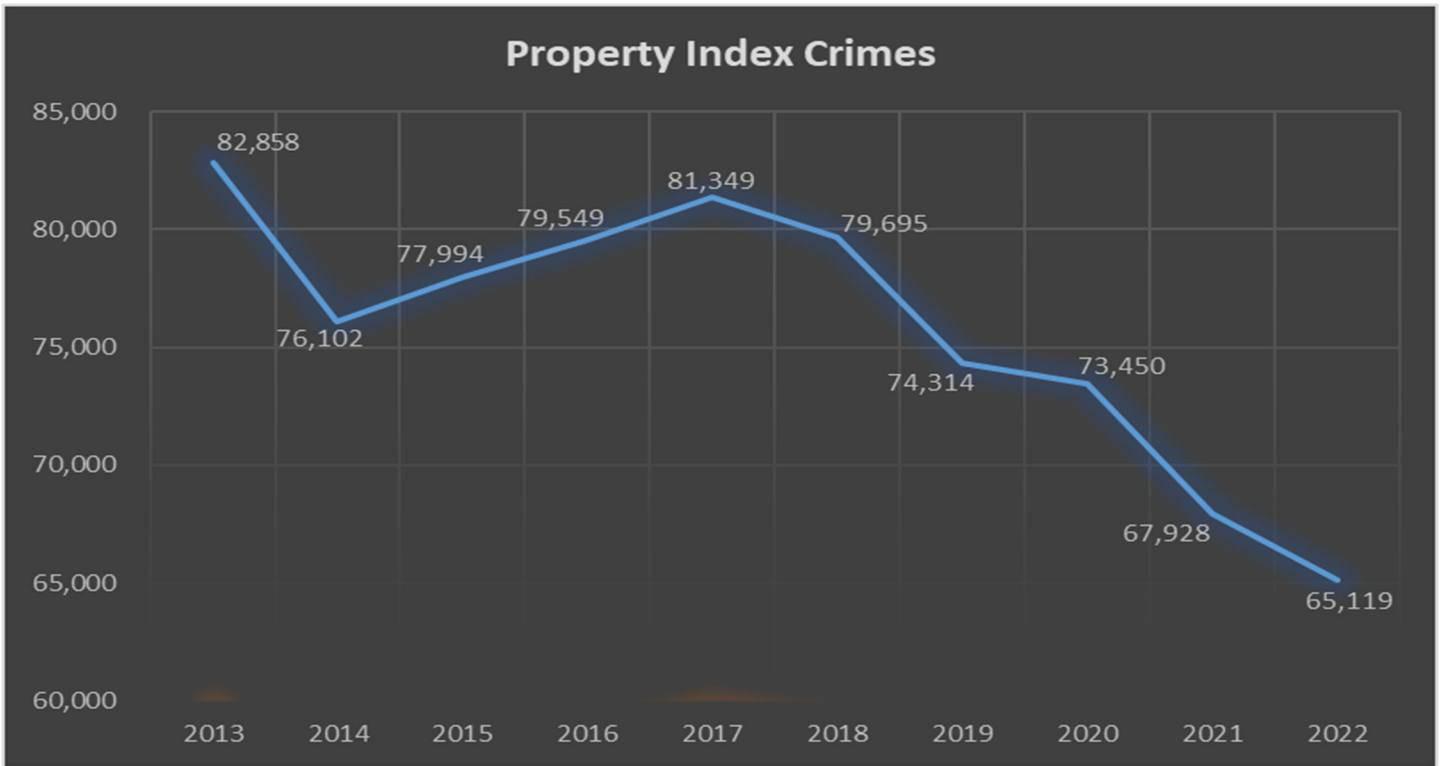
2022

Index Crimes Totals



2022

Index Crimes Totals



Multi-Year Index Crime Comparison

	Part I Crimes	10 YR Avg	2019	2020	% Change	2020		% Change	2021		% Change	2022	
						2020	2021		2021	2022			
VIOLENT CRIME	Murder	149	130	193	48.5	193	173	(10.4)	173	168	(2.9)		
	Rape	1,177	1,297	1,190	(8.2)	1,190	1,187	(0.3)	1,187	1,281	7.9		
	Robbery	1,442	1,422	1,312	(7.7)	1,312	1,077	(17.9)	1,077	1,104	2.5		
	Aggravated Assault/Battery	9,093	9,845	11,201	13.8	11,201	10,985	(1.9)	10,985	11,255	2.5		
	Total Violent Offenses	11,860	12,694	13,896	9.5	13,896	13,422	(3.4)	13,422	13,808	2.9		
	Violent Crime Rate/1,000	4.0	4.3	4.7	9.3	4.7	4.6	(2.1)	4.6	4.7	2.2		
PROPERTY CRIME	Burglary	12,713	11,277	11,267	(0.1)	11,267	9,751	(13.5)	9,751	8,849	(9.3)		
	Theft	55,391	54,990	53,381	(2.9)	53,381	49,663	(7.0)	49,663	48,373	(2.6)		
	Motor Vehicle Theft	7,732	8,047	8,802	9.4	8,802	8,514*	(3.3)	8,514*	7,897	(7.2)		
	Total Property Offenses	75,836	74,314	73,450	(1.2)	73,450	67,928	(7.5)	67,928	65,119	(4.1)		
	Property Crime Rate/1,000	25.6	25.0	25.0	-	25.0	22.6	(9.6)	22.6	22.0	(2.7)		
	Arson	574	463	574	24.0	574	512	(10.8)	512	496	(3.1)		

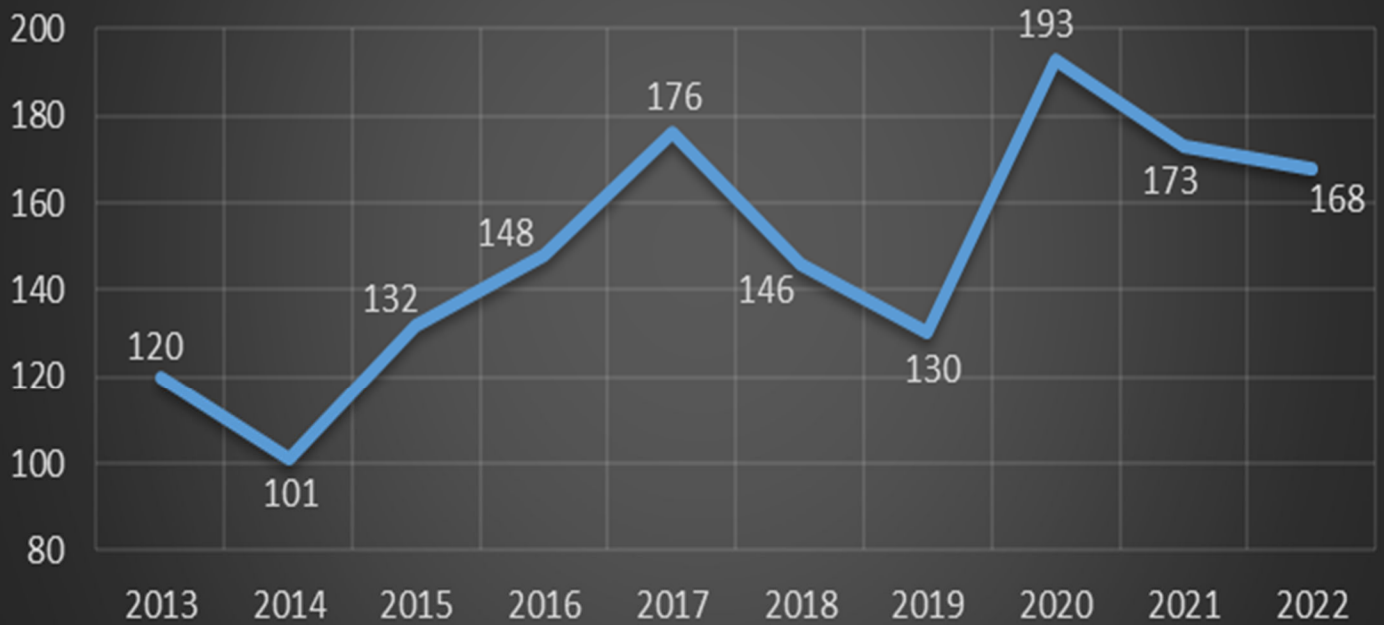
*Kansas City Police Department did not report motor vehicle thefts in 2021. The 2021 total includes an estimate based on the average of the previous 3 years of data.

**The 2022 statistics were calculated using a longer reporting period than typical.

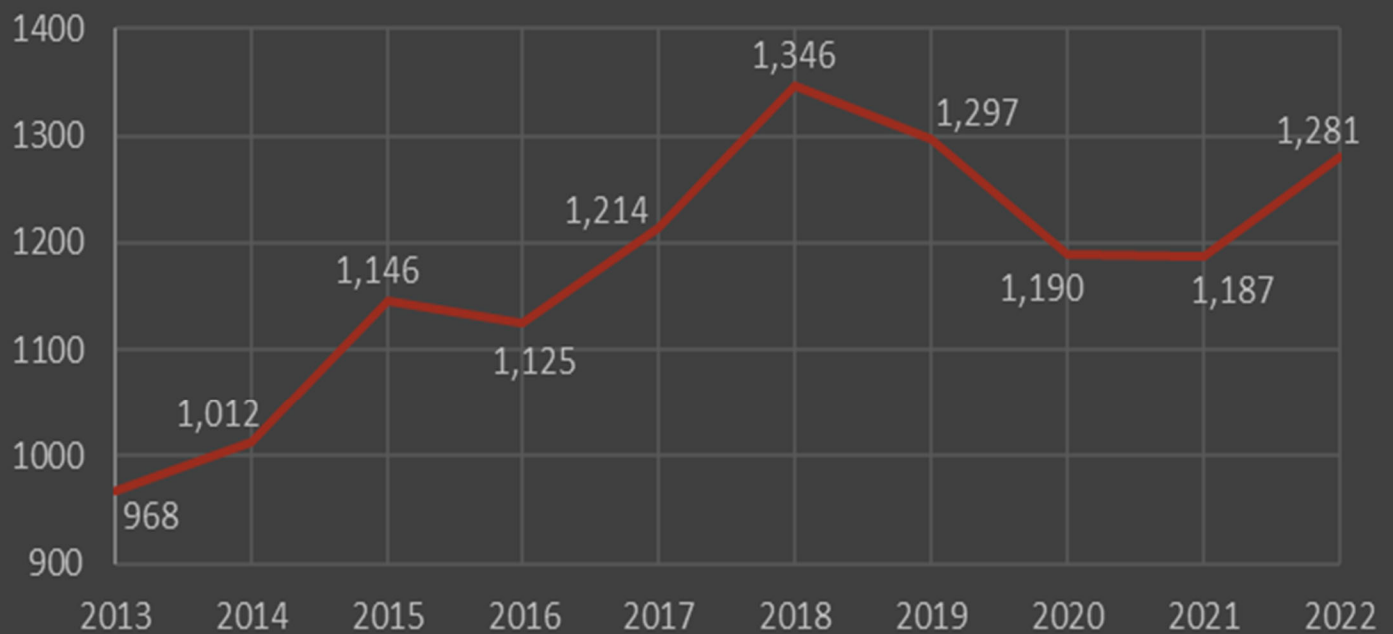
2022

Violent Index Crimes

Murder



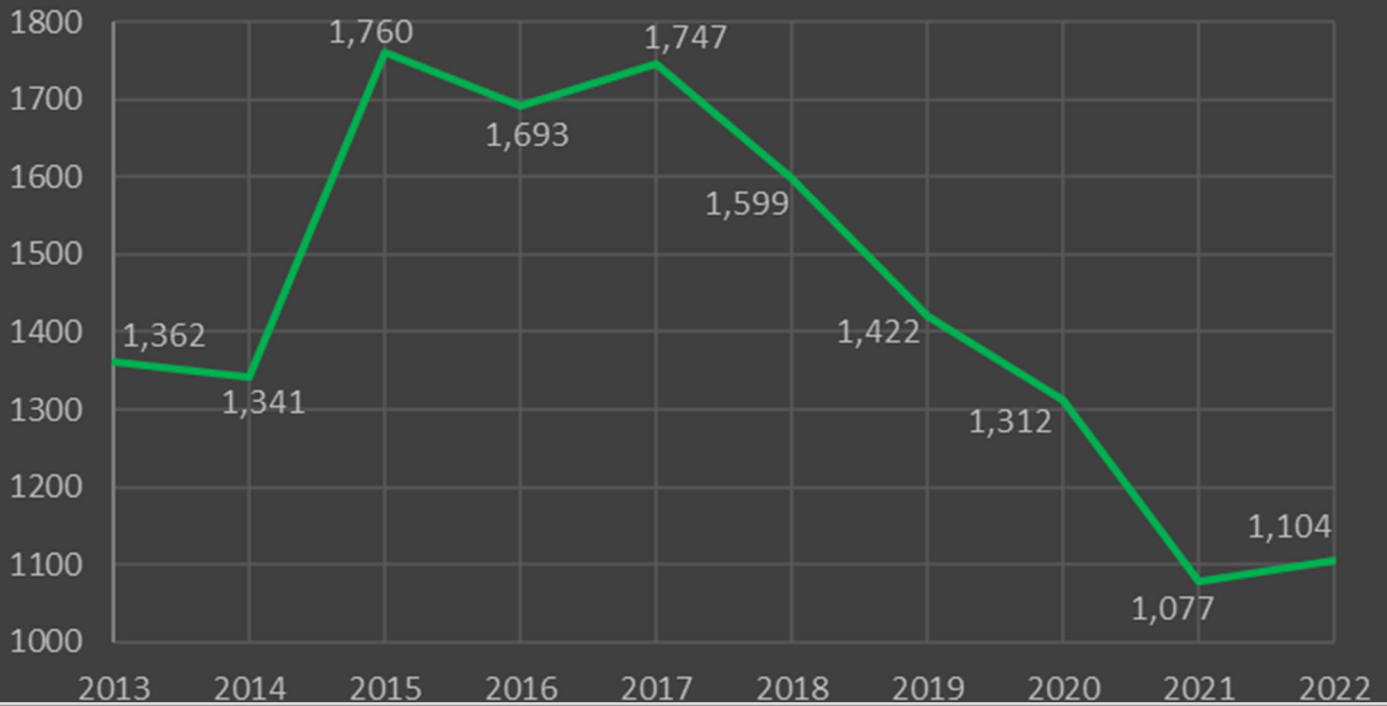
Rape



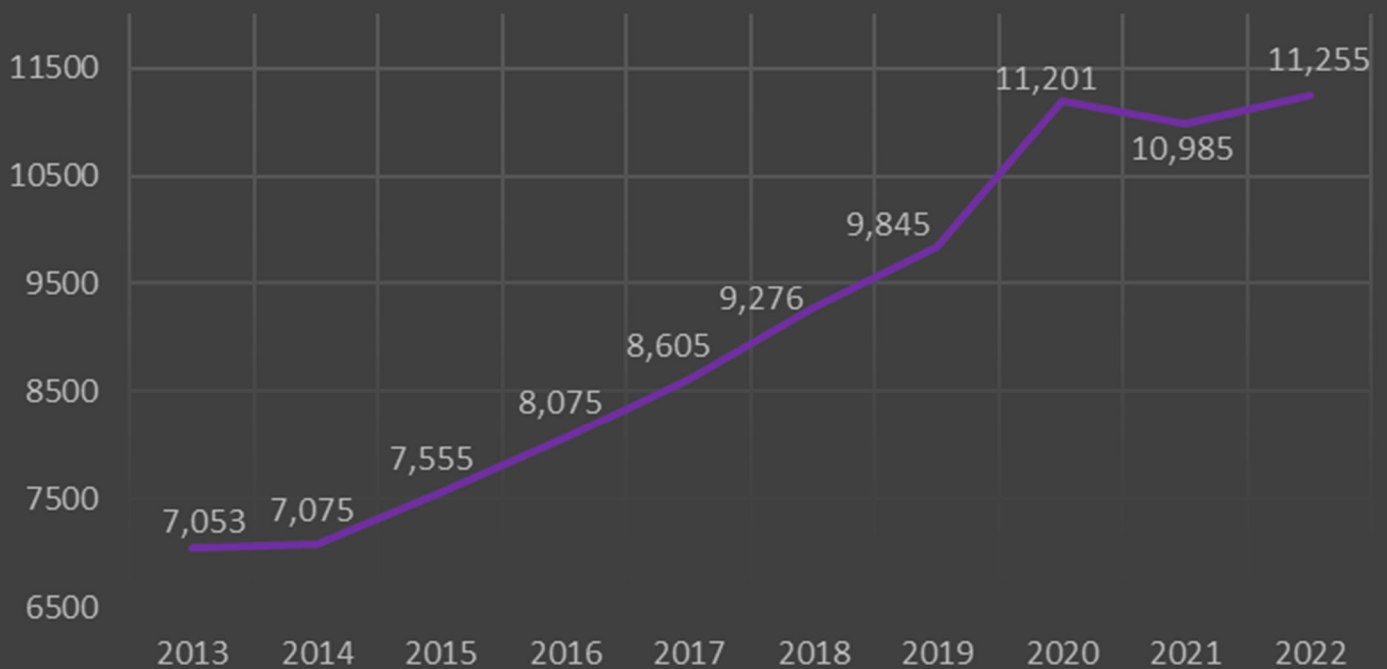
2022

Violent Index Crimes

Robbery



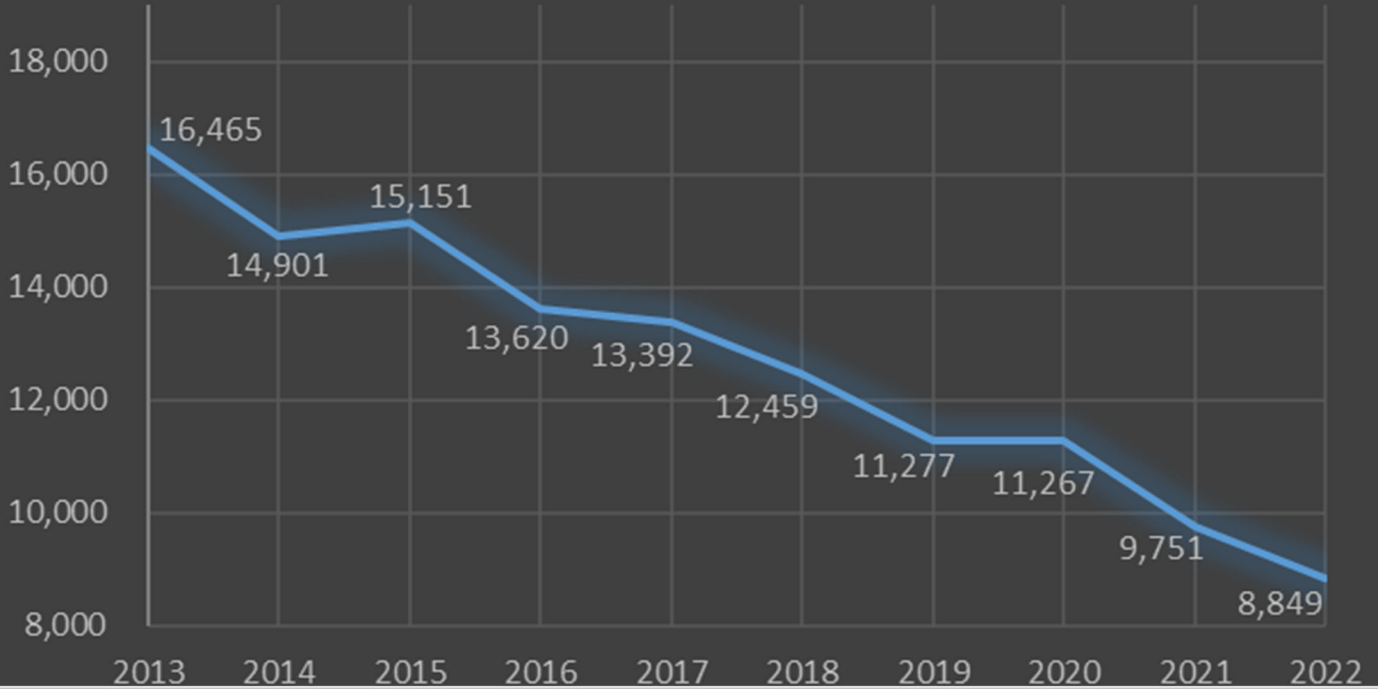
Aggravated Assault



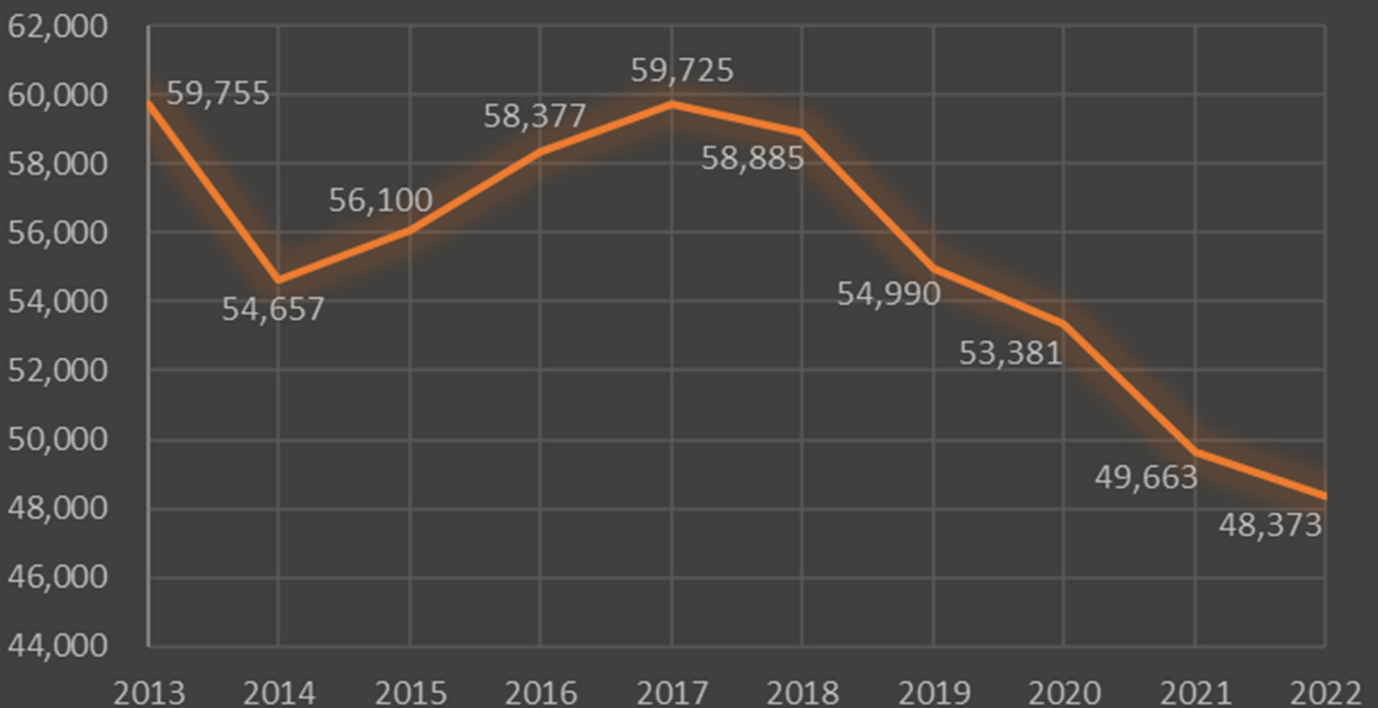
2022

Property Index Crimes

Burglary



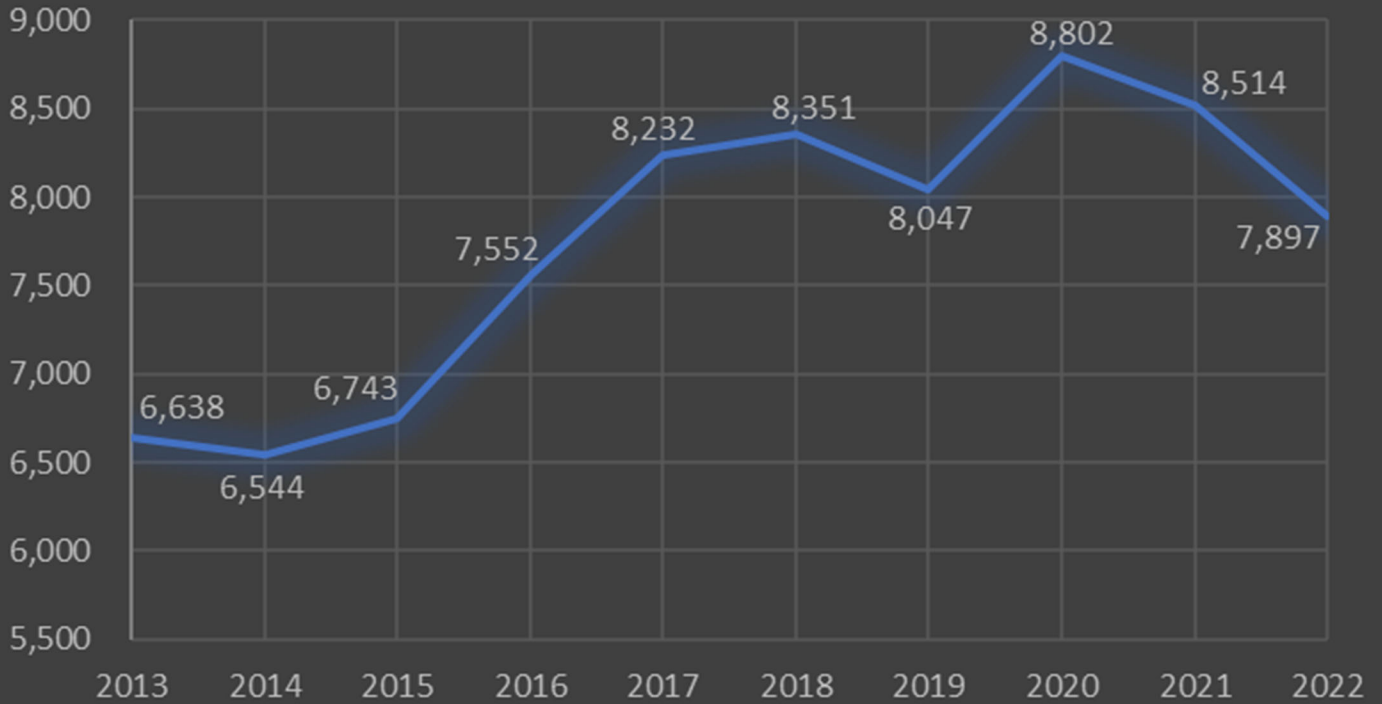
Theft



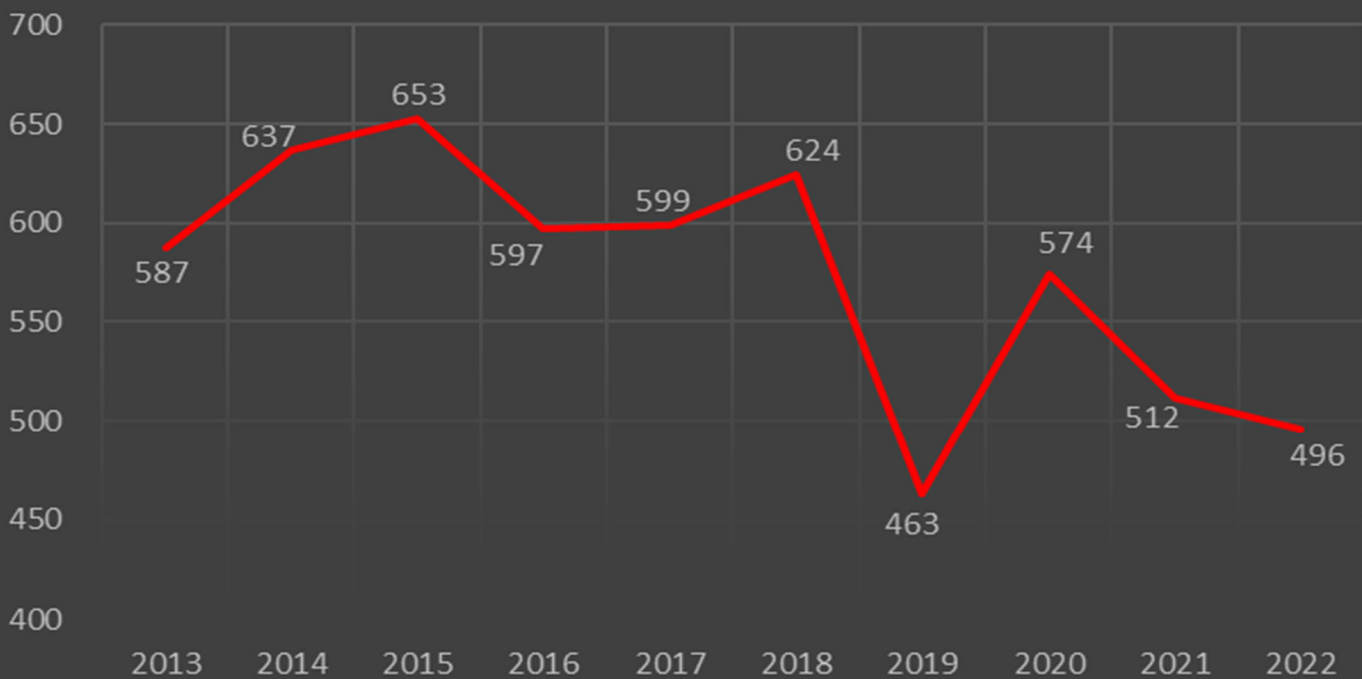
2022

Property Index Crimes

Motor Vehicle Theft ¹



Arson ²



1) 2021 data contains estimated total for Kansas City Police Department. 2) Arsons are not factored into indices.

APPENDIX A

Index crimes are defined by the Federal Bureau of Investigation as the following offenses:

- Murder (Also used for violent crime index)
- Rape (Also used for violent crime index)
- Robbery (Also used for violent crime index)
- Aggravated Assault/Battery (Also used for violent crime index)
- Burglary (Also used for property crime index)
- Theft (Also used for property crime index)
- Motor Vehicle Theft (Also used for property crime index)

Methodology

The Kansas Bureau of Investigation (KBI) compiled the following 2022 statistical crime report based on data submitted by local and state law enforcement agencies prior to 10/11/2023.

The data represents the most accurate information available, reflecting crime as reported by law enforcement agencies through the Kansas Incident Based Reporting System (KIBRS).

This system enables crime information from standard offense and arrest reports to be reported by the relevant law enforcement agencies. This report does not represent all criminal incidents committed throughout the State of Kansas, as it is dependent upon victims reporting crimes to law enforcement agencies and upon those agencies submitting incident reports to the KBI.

This information is designed to support the *Crime in the U.S.* report published annually by the FBI. However, the FBI excludes certain data when fluctuations fall outside of its mathematical assumptions, resulting in different numbers than reported here. Also, the FBI deadline for submissions is March while the deadline for this publication is May.

The final responsibility for data submissions rests with the individual law enforcement agency. Although the KBI makes every effort through its editing procedures, training practices, and correspondence to ensure the validity of the data it receives, the accuracy of the statistics depends primarily on the adherence of each contributor to the established standards of reporting.

Data were gathered by one of three ways:

1. Manual. Reports are mailed from the law enforcement agency to the KBI and the data are entered manually by KBI staff into the KIBRS. These reports must pass a variety of validations to ensure accuracy and completeness in order to be accepted into the KIBRS.

2. Electronic. Agencies may submit their reports directly into the system through an electronic gateway. These reports also had to pass a series of validations in order to be accepted by the system.

3. Direct. Direct reporting, more commonly called summary reporting, involves an agency merely providing the KBI with a count for each crime. This form of reporting is dependent on the agency making proper classification of offenses and does not provide any additional information regarding a case. This type of reporting is being phased out in order to receive more detailed incident data in the future.

The following factors should be considered when viewing this data:

1. This report distinguishes between agencies who have sent no data and those who sent incomplete data. If an agency submitted offense reports for two months or less in the year, they are listed as "not having submitted data." If an agency submitted offense reports for nine months or less in the year, they are listed as "did not submit complete data."
2. This report separates university police departments from the county they reside and places them in a grouping of all campus police. This was done in order to provide consistency as compared to state agencies and tribal police departments.
3. The following guidelines were used for purposes of counting offenses: Murders, Rapes, and Aggravated Assaults were counted per victim. Robberies, Burglaries, Thefts, and Arsons were counted per incident. Motor Vehicle Thefts were counted per vehicle stolen.

Crime Index 2022

Reporting Agency ^{1 12}	2022	Months Reported	Crime Index Offenses		Violent Crime Offenses		Agg.				Property Crime Offenses			Motor Vehicle		Arson ⁷	
	Estimated Population ²		Total	Rate/1,000	Total	Rate/1,000	Murder	Rape	Robbery	Assault/Battery	Total	Rate/1,000	Burglary	Theft	Theft		
Allen County 00100																	
Sheriff	4,334	12	64	14.8	12	2.8	2	3	0	7	52	12.0	14	33	5	1	
Humboldt PD	1,822	10	12	6.6	0	0.0	0	0	0	0	12	6.6	2	9	1	0	
Iola PD	5,302	12	215	40.6	44	8.3	0	12	0	32	171	32.3	39	118	14	3	
Moran PD	466	12	0	0.0	0	0.0	0	0	0	0	0	0.0	0	0	0	0	
La Harpe PD ³	483	7	2	4.1	1	2.1	0	1	0	0	1	2.1	0	1	0	0	
County Total	12,407		293	23.6	57	4.6	2	16	0	39	236	19.0	55	161	20	4	
Anderson County 00200																	
Sheriff	4,195	12	27	6.4	9	2.1	0	1	1	7	18	4.3	4	8	6	1	
Garnett PD	3,150	12	40	12.7	16	5.1	0	2	0	14	24	7.6	5	12	7	0	
Colony PD ⁶	372	12	0	0.0	0	0.0	0	0	0	0	0	0.0	0	0	0	0	
Greeley PD ¹¹			Covered by Anderson County SO														
Kincaid PD ¹¹			Covered by Anderson County SO														
County Total	7,717		67	8.7	25	3.2	0	3	1	21	42	5.4	9	20	13	1	
Atchison County 00300																	
Sheriff	5,544	11	44	7.9	10	1.8	0	1	0	9	34	6.1	7	19	8	3	
Atchison PD	10,650	10	324	30.4	32	3.0	0	2	2	28	292	27.4	38	242	12	1	
County Total	16,194		368	22.7	42	2.6	0	3	2	37	326	20.1	45	261	20	4	
Barber County 00400																	
Sheriff	1,493	12	26	17.4	0	0.0	0	0	0	0	26	17.4	4	17	5	2	
Kiowa PD ⁴			Agency did not report data in 2022														
Medicine Lodge PD	1,784	10	14	7.8	4	2.2	0	0	1	3	10	5.6	1	5	4	0	
County Total	3,277		40	12.2	4	1.2	0	0	1	3	36	11.0	5	22	9	2	
Barton County 00500																	
Sheriff	5,443	12	69	12.7	13	2.4	0	3	0	10	56	10.3	19	35	2	0	
Ellinwood PD ⁹	1,970	12	14	7.1	3	1.5	0	0	0	3	11	5.6	4	6	1	0	
Great Bend PD	14,456	12	391	27.0	59	4.1	0	12	2	45	332	23.0	64	245	23	2	
Hoisington PD	2,629	12	21	8.0	7	2.7	0	2	0	5	14	5.3	4	8	2	0	
Claffin PD	549	11	0	0.0	0	0.0	0	0	0	0	0	0.0	0	0	0	0	
County Total	25,047		495	19.8	82	3.3	0	17	2	63	413	16.5	91	294	28	2	
Bourbon County 00600																	
Sheriff	6,830	12	68	10.0	24	3.5	0	2	1	21	44	6.4	13	21	10	3	
Fort Scott PD	7,501	12	245	32.7	29	3.9	0	3	1	25	216	28.8	40	166	10	6	
Bronson PD ¹¹			Covered by Bourbon County SO														
County Total	14,331		313	21.8	53	3.7	0	5	2	46	260	18.1	53	187	20	9	
Brown County 00700																	
Sheriff	4,693	12	21	4.5	3	0.6	1	0	0	2	18	3.8	1	14	3	2	
Hiawatha PD	3,239	12	83	25.6	11	3.4	0	3	0	8	72	22.2	12	58	2	0	
Horton PD	1,510	12	25	16.6	15	9.9	0	0	0	15	10	6.6	1	8	1	0	
County Total	9,442		129	13.7	29	3.1	1	3	0	25	100	10.6	14	80	6	2	

Crime Index 2022

Reporting Agency ^{1 12}	2022	Months Reported	Crime Index Offenses		Violent Crime Offenses		Murder	Rape	Robbery	Agg. Assault/Battery	Property Crime Offenses			Motor Vehicle		Arson ⁷	
	Estimated Population ²		Total	Rate/1,000	Total	Rate/1,000					Total	Rate/1,000	Burglary	Theft	Theft		
Butler County 00800																	
Sheriff	25,271	12	263	10.4	36	1.4	1	1	4	30	227	9.0	73	120	34	6	
Augusta PD	9,256	12	288	31.1	30	3.2	0	2	2	26	258	27.9	34	212	12	1	
El Dorado PD	12,821	12	316	24.6	38	3.0	1	4	3	30	278	21.7	21	217	40	2	
Towanda PD ¹¹			Covered by Butler County SO														
Andover PD	15,842	12	233	14.7	22	1.4	1	5	0	16	211	13.3	21	180	10	2	
Rose Hill PD	4,336	10	6	1.4	2	0.5	0	0	1	1	4	0.9	3		1	0	
Leon PD ¹¹			Covered by Butler County SO														
Benton PD	942	12	67	71.1	2	2.1	0	1	0	1	65	69.0	0	65	0	0	
El Dorado USD PD	N/A	10	3	N/A	0	N/A	0	0	0	0	3	N/A	0	3	0	0	
County Total	68,468		1,176	17.2	130	1.9	3	13	10	104	1,046	15.3	152	797	97	11	
Chase County 00900																	
Sheriff	2,635	10	10	3.8	3	1.1	0	1	0	2	7	2.7	0	6	1	0	
County Total	2,635		10	3.8	3	1.1	0	1	0	2	7	2.7	0	6	1	0	
Chautauqua County 01000																	
Sheriff	1,928	12	13	6.7	0	0.0	0	0	0	0	13	6.7	8	5	0	0	
Sedan PD	1,006	12	7	7.0	3	3.0	0	0	0	3	4	4.0	0	3	1	0	
Cedar Vale PD ⁴			Agency did not report data in 2022														
County Total	2,934		20	6.8	3	1.0	0	0	0	3	17	5.8	8	8	1	0	
Cherokee County 01100																	
Sheriff	9,590	12	198	20.6	45	4.7	0	4	0	41	153	16.0	40	85	28	3	
Columbus PD	2,857	12	65	22.8	5	1.8	0	0	1	4	60	21.0	8	50	2	0	
Galena PD ⁹	2,737	12	50	18.3	10	3.7	0	0	0	10	40	14.6	5	30	5	0	
Baxter Springs PD	3,826	12	82	21.4	8	2.1	0	4	0	4	74	19.3	13	57	4	0	
Weir PD ¹¹			Covered by Cherokee County SO														
Scammon PD ¹¹			Covered by Cherokee County SO														
County Total	19,010		395	20.8	68	3.6	0	8	1	59	327	17.2	66	222	39	3	
Cheyenne County 01200																	
Sheriff	2,649	12	27	10.2	7	2.6	0	2	1	4	20	7.6	3	12	5	1	
St. Francis PD ¹¹			Covered by Cheyenne County SO														
County Total	2,649		27	10.2	7	2.6	0	2	1	4	20	7.6	3	12	5	1	
Clark County 01300																	
Sheriff	1,984	12	29	14.6	2	1.0	0	0	1	1	27	13.6	5	20	2	0	
County Total	1,984		29	14.6	2	1.0	0	0	1	1	27	13.6	5	20	2	0	
Clay County 01400																	
Sheriff	3,106	12	20	6.4	12	3.9	0	6	0	6	8	2.6	0	6	2	0	
Clay Center PD	4,105	12	104	25.3	20	4.9	0	1	1	18	84	20.5	20	59	5	1	
Wakefield PD ³	841	6	2	2.4	1	1.2	0	0	0	1	1	1.2	0	1	0	0	
Clifton PD ¹¹			Covered by Clay County SO														
County Total	8,052		126	15.6	33	4.1	0	7	1	25	93	11.5	20	66	7	1	

Crime Index 2022

Reporting Agency ^{1 12}	2022	Months Reported	Crime Index Offenses		Violent Crime Offenses		Murder	Rape	Robbery	Agg. Assault/Battery	Property Crime Offenses			Motor Vehicle		Arson ⁷	
	Estimated Population ²		Total	Rate/1,000	Total	Rate/1,000					Total	Rate/1,000	Burglary	Theft	Theft		
Cloud County 01500																	
Sheriff	3,877	12	63	16.2	9	2.3	0	0	0	9	54	13.9	27	23	4	0	
Concordia PD	5,002	12	149	29.8	27	5.4	0	3	0	24	122	24.4	20	92	10	0	
County Total	8,879		212	23.9	36	4.1	0	3	0	33	176	19.8	47	115	14	0	
Coffey County 01600																	
Sheriff ³	3,788	5	3	0.8	1	0.3	0	1	0	0	2	0.5	1	1	0	0	
Burlington PD	2,637	12	52	19.7	7	2.7	0	0	0	7	45	17.1	1	41	3	0	
Lebo PD	877	10	2	2.3	0	0.0	0	0	0	0	2	2.3	0	2	0	0	
Waverly PD ⁶	571	11	0	0.0	0	0.0	0	0	0	0	0	0.0	0	0	0	0	
Leroy PD ^{4 6}			Agency did not report data in 2022														
County Total	7,873		57	7.2	8	1.0	0	1	0	7	49	6.2	2	44	3	0	
Commanche County 01700																	
Sheriff	494	11	4	8.1	1	2.0	0	0	0	1	3	6.1	0	2	1	0	
Coldwater PD ⁴			Agency did not report data in 2022														
Protection PD	499	12	4	8.0	1	2.0	0	0	1	0	3	6.0	2	1	0	0	
County Total	993		8	8.1	2	2.0	0	0	1	1	6	6.0	2	3	1	0	
Cowley County 01800																	
Sheriff	9,750	12	114	11.7	13	1.3	0	3	0	10	101	10.4	25	66	10	2	
Arkansas City PD	11,902	12	377	31.7	61	5.1	0	2	2	57	316	26.6	42	249	25	2	
Winfield PD	11,713	12	370	31.6	49	4.2	0	5	1	43	321	27.4	44	248	29	4	
Burden PD	518	10	0	0.0	0	0.0	0	0	0	0	0	0.0	0	0	0	0	
Udall PD ³	655	9	15	22.9	4	6.1	0	3	0	1	11	16.8	1	9	1	0	
Dexter PD ¹¹			Covered by Cowley County SO														
County Total	34,538		876	25.4	127	3.7	0	13	3	111	749	21.7	112	572	65	8	
Crawford County 01900																	
Sheriff	9,958	12	150	15.1	22	2.2	1	2	0	19	128	12.9	1	115	12	3	
Pittsburg PD	20,774	12	1,021	49.1	111	5.3	4	15	8	84	910	43.8	104	726	80	3	
Arma PD	1,407	12	48	34.1	5	3.6	0	0	0	5	43	30.6	12	25	6	1	
Girard PD	2,517	12	43	17.1	14	5.6	0	1	0	13	29	11.5	5	18	6	1	
Frontenac PD ⁹	3,415	12	47	13.8	3	0.9	0	1	0	2	44	12.9	9	30	5	0	
Cherokee PD ³	596	5	3	5.0	0	0.0	0	0	0	0	3	5.0	1	2	0	0	
Arcadia PD ^{4 6}			Agency did not report data in 2022														
Mulberry PD ³	415	7	5	12.0	3	7.2	0	1	0	2	2	4.8	1	1	0	0	
Kansas Crossing Casino ³	N/A	6	1	N/A	1	N/A	0	0	0	1	0	N/A	0	0	0	0	
County Total	39,082		1,318	33.7	159	4.1	5	20	8	126	1,159	29.7	133	917	109	8	
Decatur County 02000																	
Sheriff ³	1,118	5	9	8.1	1	0.9	0	0	0	1	8	7.2	1	7	0	0	
Oberlin PD	1,639	10	11	6.7	2	1.2	1	0	0	1	9	5.5	2	7	0	0	
County Total	2,757		20	7.3	3	1.1	1	0	0	2	17	6.2	3	14	0	0	

Crime Index 2022

Reporting Agency ^{1 12}	2022		Crime Index Offenses		Violent Crime Offenses		Agg.				Property Crime Offenses			Motor Vehicle		Arson ⁷
	Estimated Population ²	Months Reported	Total	Rate/1,000	Total	Rate/1,000	Murder	Rape	Robbery	Assault/Battery	Total	Rate/1,000	Burglary	Theft	Theft	
Dickinson County 02100																
Sheriff ⁹	8,607	12	77	8.9	13	1.5	0	4	0	9	64	7.4	16	39	9	0
Abilene PD	6,489	12	95	14.6	15	2.3	0	5	0	10	80	12.3	11	61	8	1
Herington PD ⁴			Agency did not report data in 2022													
Chapman PD ⁴			Agency did not report data in 2022													
Enterprise PD ¹¹			Covered by Dickinson County SO													
County Total	15,096		172	11.4	28	1.9	0	9	0	19	144	9.5	27	100	17	1
Doniphan County 02200																
Sheriff	3,252	11	26	8.0	4	1.2	0	0	0	4	22	6.8	4	12	6	0
Elwood PD ³	1,118	9	32	28.6	3	2.7	0	2	0	1	29	25.9	4	19	6	0
Troy PD ³	952	3	0	0.0	0	0.0	0	0	0	0	0	0.0	0	0	0	0
Wathena PD ⁴			Agency did not report data in 2022													
Highland PD ³	919	7	4	4.4	3	3.3	0	0	0	3	1	1.1	1	0	0	0
County Total	6,241		62	9.9	10	1.6	0	2	0	8	52	8.3	9	31	12	0
Douglas County 02300																
Sheriff	13,053	12	119	9.1	36	2.8	3	2	1	30	83	6.4	13	54	16	1
Lawrence PD	95,580	12	2,599	27.2	445	4.7	7	57	34	347	2,154	22.5	234	1,745	175	7
Baldwin City PD	4,955	12	43	8.7	8	1.6	0	0	0	8	35	7.1	2	32	1	0
Eudora PD	6,480	12	36	5.6	5	0.8	0	2	0	3	31	4.8	5	23	3	0
County Total	120,068		2,797	23.3	494	4.1	10	61	35	388	2,303	19.2	254	1,854	195	8
Edwards County 02400																
Sheriff	2,772	12	34	12.3	22	7.9	0	1	0	21	12	4.3	4	7	1	0
County Total	2,772		34	12.3	22	7.9	0	1	0	21	12	4.3	4	7	1	0
Elk County 02500																
Sheriff	1,834	12	30	16.4	8	4.4	0	1	0	7	22	12.0	8	13	1	1
County Total	1,834		30	16.4	8	4.4	0	1	0	7	22	12.0	8	13	1	1
Ellis County 02600																
Sheriff	4,862	12	96	19.7	19	3.9	0	1	1	17	77	15.8	8	68	1	0
Hays PD	20,696	11	415	20.1	89	4.3	2	11	7	69	326	15.8	37	278	11	3
Ellis PD ³	1,987	3	2	1.0	2	1.0	0	0	0	2	0	0.0	0	0	0	0
Victoria PD ⁴			Agency did not report data in 2022													
County Total	27,545		513	18.6	110	4.0	2	12	8	88	403	14.6	45	346	12	3
Ellsworth County 02700																
Sheriff	1,645	12	31	18.8	2	1.2	0	1	0	1	29	17.6	6	17	6	1
Ellsworth PD	2,997	12	29	9.7	6	2.0	0	0	0	6	23	7.7	6	16	1	0
Wilson PD ⁴			Agency did not report data in 2022													
Kanopolis PD ⁶	448	12	1	2.2	0	0.0	0	0	0	0	1	2.2	0	1	0	0
Holyrood PD ⁴			Agency did not report data in 2022													
County Total	5,090		61	12.0	8	1.6	0	1	0	7	53	10.4	12	34	7	1

Crime Index 2022

Reporting Agency ^{1 12}	2022	Months Reported	Crime Index Offenses		Violent Crime Offenses		Murder	Rape	Robbery	Agg. Assault/Battery	Property Crime Offenses			Motor Vehicle		Arson ⁷	
	Estimated Population ²		Total	Rate/1,000	Total	Rate/1,000					Total	Rate/1,000	Burglary	Theft	Theft		
Finney County 02800																	
Sheriff	8,048	12	180	22.4	39	4.8	0	4	0	35	141	17.5	49	53	39	1	
Garden City PD	27,701	12	881	31.8	158	5.7	2	19	12	125	723	26.1	99	537	87	8	
Holcomb PD ⁴			Agency did not report data in 2022														
County Total	35,749		1,061	29.7	197	5.5	2	23	12	160	864	24.2	148	590	126	9	
Ford County 02900																	
Sheriff	5,000	12	57	11.4	13	2.6	2	0	0	11	44	8.8	5	29	10	0	
Dodge City PD	27,641	12	572	20.7	113	4.1	1	13	8	91	459	16.6	61	357	41	12	
Bucklin PD ^{4 6}			Agency did not report data in 2022														
Spearville PD ³	801	3	0	0.0	0	0.0	0	0	0	0	0	0.0	0	0	0	0	
Boot Hill Casino	N/A	11	0	N/A	0	N/A	0	0	0	0	0	N/A	0	0	0	0	
County Total	33,442		629	18.8	126	3.8	3	13	8	102	503	15.0	66	386	51	12	
Franklin County 03000																	
Sheriff	11,469	12	119	10.4	45	3.9	0	7	3	35	74	6.5	21	44	9	3	
Ottawa PD	12,586	12	299	23.8	48	3.8	0	12	4	32	251	19.9	33	212	6	3	
Wellsville PD	1,922	12	18	9.4	4	2.1	0	0	2	2	14	7.3	2	12	0	0	
County Total	25,977		436	16.8	97	3.7	0	19	9	69	339	13.1	56	268	15	6	
Geary County 03100																	
Sheriff	11,629	12	59	5.1	12	1.0	0	4	0	8	47	4.0	11	31	5	0	
Junction City PD	21,927	12	910	41.5	229	10.4	2	15	7	205	681	31.1	97	531	53	6	
Grandview Plaza PD ³	1,628	8	55	33.8	7	4.3	0	2	0	5	48	29.5	6	36	6	0	
County Total	35,184		1,024	29.1	248	7.0	2	21	7	218	776	22.1	114	598	64	6	
Gove County 03200																	
Sheriff	2,817	12	7	2.5	1	0.4	0	0	0	1	6	2.1	0	4	2	0	
Quinter PD ¹¹			Covered by Gove County SO														
County Total	2,817		7	2.5	1	0.4	0	0	0	1	6	2.1	0	4	2	0	
Graham County 03300																	
Sheriff ³	1,004	9	3	3.0	1	1.0	0	0	0	1	2	2.0	1	1	0	0	
Hill City PD ³	1,394	5	9	6.5	1	0.7	0	0	0	1	8	5.7	1	7	0	0	
County Total	2,398		12	5.0	2	0.8	0	0	0	2	10	4.2	2	8	0	0	
Grant County 03400																	
Sheriff	1,566	12	12	7.7	3	1.9	0	0	0	3	9	5.7	3	2	4	0	
Ulysses PD ⁹	5,764	12	24	4.2	13	2.3	0	1	0	12	11	1.9	3	6	2	0	
County Total	7,330		36	4.9	16	2.2	0	1	0	15	20	2.7	6	8	6	0	
Gray County 03500																	
Sheriff ³	4,711	7	34	7.2	3	0.6	0	0	0	3	31	6.6	6	20	5	1	
Montezuma PD ⁶	951	12	0	0.0	0	0.0	0	0	0	0	0	0.0	0	0	0	0	
County Total	5,662		34	6.0	3	0.5	0	0	0	3	31	5.5	6	20	5	1	
Greeley County 03600																	
Sheriff ³	1,334	9	3	2.2	1	0.7	0	0	0	1	2	1.5	0	2	0	0	
County Total	1,334		3	2.2	1	0.7	0	0	0	1	2	1.5	0	2	0	0	

Crime Index 2022

Reporting Agency ^{1,2}	2022		Crime Index Offenses		Violent Crime Offenses		Agg.				Property Crime Offenses			Motor Vehicle		Arson ⁷	
	Estimated Population ²	Months Reported	Total	Rate/1,000	Total	Rate/1,000	Murder	Rape	Robbery	Assault/Battery	Total	Rate/1,000	Burglary	Theft	Theft		
Greenwood County 03700																	
Sheriff	5,914	12	86	14.5	14	2.4	0	1	1	12	72	12.2	14	48	10	1	
County Total	5,914		86	14.5	14	2.4	0	1	1	12	72	12.2	14	48	10	1	
Hamilton County 03800																	
Sheriff ³	2,477	9	23	9.3	4	1.6	0	0	1	3	19	7.7	0	17	2	0	
County Total	2,477		23	9.3	4	1.6	0	0	1	3	19	7.7	0	17	2	0	
Harper County 03900																	
Sheriff	2,725	12	26	9.5	1	0.4	0	0	0	1	25	9.2	5	16	4	1	
Anthony PD	1,993	12	26	13.0	6	3.0	0	3	0	3	20	10.0	6	10	4	1	
Attica PD	493	10	7	14.2	0	0.0	0	0	0	0	7	14.2	0	7	0	0	
Harper PD ¹¹			Covered by Harper County SO														
County Total	5,211		59	11.3	7	1.3	0	3	0	4	52	10.0	11	33	8	2	
Harvey County 04000																	
Sheriff	5,456	12	81	14.8	12	2.2	0	0	0	12	69	12.6	13	44	12	0	
Newton PD	18,337	12	550	30.0	123	6.7	0	23	6	94	427	23.3	70	328	29	2	
Hesston PD	3,493	12	17	4.9	1	0.3	0	1	0	0	16	4.6	2	14	0	1	
Halsted PD	2,159	12	16	7.4	2	0.9	0	0	0	2	14	6.5	2	9	3	1	
Sedgwick PD ⁴			Agency did not report data in 2022														
Burton PD ³	849	9	8	9.4	1	1.2	0	1	0	0	7	8.2	0	7	0	0	
North Newton PD ⁹	1,824	11	7	3.8	2	1.1	0	0	0	2	5	2.7	1	4	0	0	
Walton PD ^{4,6}			Agency did not report data in 2022														
County Total	32,118		679	21.1	141	4.4	0	25	6	110	538	16.8	88	406	44	4	
Haskell County 04100																	
Sheriff ⁹	3,587	12	26	7.2	11	3.1	0	1	0	10	15	4.2	2	12	1	0	
County Total	3,587		26	7.2	11	3.1	0	1	0	10	15	4.2	2	12	1	0	
Hodgeman County 04200																	
Sheriff ³	1,704	8	1	0.6	0	0.0	0	0	0	0	1	0.6	0	0	1	0	
County Total	1,704		1	0.6	0	0.0	0	0	0	0	1	0.6	0	0	1	0	
Jackson County 04300																	
Sheriff	9,034	12	95	10.5	21	2.3	0	3	0	18	74	8.2	15	49	10	2	
Holton PD	3,317	12	35	10.6	3	0.9	0	0	0	3	32	9.6	4	27	1	0	
Hoyt PD ^{4,6}			Agency did not report data in 2022														
Denison PD ¹¹			Covered by Jackson County SO														
Mayetta PD ^{3,6}	360	3	0	0.0	0	0.0	0	0	0	0	0	0.0	0	0	0	0	
County Total	12,711		130	10.2	24	1.9	0	3	0	21	106	8.3	19	76	11	2	
Jefferson County 04400																	
Sheriff	12,868	12	202	15.7	42	3.3	0	3	0	39	160	12.4	18	121	21	0	
Valley Falls PD ³	1,088	5	2	1.8	0	0.0	0	0	0	0	2	1.8	1	1	0	0	
Meriden PD ^{3,6}	738	3	1	1.4	0	0.0	0	0	0	0	1	1.4	0	1	0	0	
McLouth PD ³	858	12	3	3.5	1	1.2	0	0	0	1	2	2.3	1	1	0	0	
Nortonville PD ⁶	597	11	1	1.7	0	0.0	0	0	0	0	1	1.7	0	1	0	0	
Osakaloosa PD ⁶	1,084	12	11	10.1	0	0.0	0	0	0	0	11	10.1	2	9	0	0	
Winchester PD ⁶	451	11	0	0.0	0	0.0	0	0	0	0	0	0.0	0	0	0	0	

Crime Index 2022

Reporting Agency ^{1 12}	2022	Months Reported	Crime Index Offenses		Violent Crime Offenses		Murder	Rape	Robbery	Agg. Assault/Battery	Property Crime Offenses			Theft	Motor Vehicle Theft	Arson ⁷	
	Estimated Population ²		Total	Rate/1,000	Total	Rate/1,000					Total	Rate/1,000	Burglary				Theft
Jefferson County continued																	
Perry PD ^{3 6}	863	7	1	1.2	0	0.0	0	0	0	0	1	1.2	0	1	0	0	
Ozawie PD ¹¹			Covered by Jefferson County SO														
County Total	18,547		221	11.9	43	2.3	0	3	0	40	178	9.6	22	135	21	0	
Jewell County 04500																	
Sheriff ³	2,952	6	2	0.7	1	0.3	0	0	0	1	1	0.3	1	0	0	0	
County Total	2,952		2	0.7	1	0.3	0	0	0	1	1	0.3	1	0	0	0	
Johnson County 04600																	
Sheriff	23,568	12	283	12.0	46	2.0	0	9	1	36	237	10.1	19	195	23	3	
Fairway PD	4,171	12	58	13.9	2	0.5	0	0	0	2	56	13.4	11	32	13	0	
Leawood PD	33,596	12	716	21.3	44	1.3	0	0	6	38	672	20.0	35	539	98	0	
Merriam PD	10,928	12	710	65.0	76	7.0	2	3	10	61	634	58.0	23	485	126	1	
Mission PD	9,787	12	535	54.7	47	4.8	2	2	10	33	488	49.9	28	358	102	0	
Olathe PD	144,646	12	1,999	13.8	324	2.2	2	43	25	254	1,675	11.6	141	1,292	242	11	
Overland Park PD	196,626	12	5,019	25.5	467	2.4	7	53	45	362	4,552	23.2	330	3,636	586	9	
Prairie Village PD	22,835	12	340	14.9	31	1.4	0	3	3	25	309	13.5	26	219	64	1	
Roeland Park PD	6,762	12	292	43.2	23	3.4	0	2	8	13	269	39.8	4	231	34	0	
Shawnee PD	67,617	12	1,154	17.1	185	2.7	3	21	11	150	969	14.3	77	729	163	4	
Lenexa PD	59,289	12	1,056	17.8	133	2.2	2	16	9	106	923	15.6	81	709	133	0	
Westwood PD	1,729	12	99	57.3	4	2.3	0	0	1	3	95	54.9	5	78	12	0	
Gardner PD	24,497	12	234	9.6	41	1.7	0	4	0	37	193	7.9	7	171	15	5	
Mission Hills PD	3,540	12	97	27.4	2	0.6	0	0	0	2	95	26.8	15	60	20	0	
Spring Hill PD	9,024	12	115	12.7	13	1.4	0	2	0	11	102	11.3	11	78	13	0	
Johnson Co Park PD	N/A	12	52	N/A	4	N/A	0	0	1	3	48	N/A	2	46	0	2	
Mission Woods PD ³	199	9	6	30.2	0	0.0	0	0	0	0	6	30.2	0	5	1	0	
Westwood Hills PD ³	392	6	7	17.9	1	2.6	0	1	0	0	6	15.3	2	3	1	0	
Lake Quivera PD ³	950	5	1	1.1	0	0.0	0	0	0	0	1	1.1	1	0	0	0	
SN Mission Pub Schools	N/A	12	5	N/A	1	N/A	0	0	0	1	4	N/A	0	4	0	0	
Blue Valley USD 229 ³	N/A	8	3	N/A	3	N/A	0	0	0	3	0	N/A	0	0	0	0	
County Total	620,156		12,781	20.6	1,447	2.3	18	159	130	1,140	11,334	18.3	818	8,870	1,646	36	
Kearny County 04700																	
Sheriff	3,818	10	53	13.9	8	2.1	0	2	0	6	45	11.8	5	31	9	1	
County Total	3,818		53	13.9	8	2.1	0	2	0	6	45	11.8	5	31	9	1	
Kingman County 04800																	
Sheriff ⁹	4,326	12	44	10.2	7	1.6	0	0	0	7	37	8.6	10	19	8	0	
Kingman PD ⁹	3,021	12	19	6.3	4	1.3	0	1	1	2	15	5.0	3	10	2	0	
Norwich PD ¹¹			Covered by Kingman County SO														
County Total	7,347		63	8.6	11	1.5	0	1	1	9	52	7.1	13	29	10	0	
Kiowa County 04900																	
Sheriff ⁹	1,640	12	8	4.9	0	0.0	0	0	0	0	8	4.9	2	3	3	1	
Greensburg PD	696	12	6	8.6	0	0.0	0	0	0	0	6	8.6	1	5	0	0	
County Total	2,336		14	6.0	0	0.0	0	0	0	0	14	6.0	3	8	3	1	

Crime Index 2022

Reporting Agency ^{1 12}	2022	Months Reported	Crime Index Offenses		Violent Crime Offenses		Murder	Rape	Robbery	Agg. Assault/Battery	Property Crime Offenses			Motor Vehicle		Arson ⁷	
	Estimated Population ²		Total	Rate/1,000	Total	Rate/1,000					Total	Rate/1,000	Burglary	Theft	Theft		
Labette County 05000																	
Sheriff	6,771	12	67	9.9	13	1.9	2	4	1	6	54	8.0	15	33	6	3	
Parsons PD	9,369	12	493	52.6	70	7.5	0	6	4	60	423	45.1	96	291	36	5	
Oswego PD	1,650	11	14	8.5	1	0.6	0	0	0	1	13	7.9	3	7	3	0	
Chetopa PD ⁴			Agency did not report data in 2022														
Altamont PD ⁴			Agency did not report data in 2022														
County Total	17,790		574	32.3	84	4.7	2	10	5	67	490	27.5	114	331	45	8	
Lane County 05100																	
Sheriff	1,564	11	16	10.2	5	3.2	0	0	0	5	11	7.0	3	8	0	0	
County Total	1,564		16	10.2	5	3.2	0	0	0	5	11	7.0	3	8	0	0	
Leavenworth County 05200																	
Sheriff	21,011	12	190	9.0	48	2.3	1	1	1	45	142	6.8	43	69	30	7	
Leavenworth PD	37,004	12	1,201	32.5	229	6.2	6	18	17	188	972	26.3	171	684	117	9	
Tonganoxie PD	5,836	12	40	6.9	4	0.7	0	2	0	2	36	6.2	3	30	3	0	
Lansing PD	11,200	12	171	15.3	27	2.4	0	9	0	18	144	12.9	15	114	15	1	
Basehor PD	7,546	12	63	8.3	10	1.3	0	1	0	9	53	7.0	6	39	8	4	
County Total	82,597		1,665	20.2	318	3.9	7	31	18	262	1,347	16.3	238	936	173	21	
Lincoln County 05300																	
Sheriff ⁴			Agency did not report data in 2022														
County Total	0		0		0		0	0	0	0	0		0	0	0	0	
Linn County 05400																	
Sheriff ³	5,907	9	53	9.0	5	0.8	0	1	0	4	48	8.1	2	41	5	0	
Mound City PD ⁴			Agency did not report data in 2022														
Pleasanton PD	1,244	12	4	3.2	3	2.4	0	0	0	3	1	0.8	0	1	0	0	
La Cygne PD ⁴			Agency did not report data in 2022														
Linn Valley PD ⁴			Agency did not report data in 2022														
County Total	7,151		57	8.0	8	1.1	0	1	0	7	49	6.9	2	42	5	0	
Logan County 05500																	
Sheriff ³	742	9	6	8.1	1	1.3	0	0	0	1	5	6.7	1	4	0	0	
Oakley PD	2,011	10	14	7.0	2	1.0	0	0	0	2	12	6.0	0	11	1	0	
County Total	2,753		20	7.3	3	1.1	0	0	0	3	17	6.2	1	15	1	0	
Lyon County 05600																	
Sheriff ³	7,245	8	52	7.2	6	0.8	0	2	0	4	46	6.3	11	27	8	9	
Emporia PD	23,926	12	633	26.5	74	3.1	0	12	4	58	559	23.4	96	428	35	2	
Americus PD ^{4 6}			Agency did not report data in 2022														
County Total	31,171		685	22.0	80	2.6	0	14	4	62	605	19.4	107	455	43	11	
Mc Pherson County 05700																	
Sheriff	7,432	11	52	7.0	11	1.5	0	1	0	10	41	5.5	7	26	8	0	
Mc Pherson PD	13,853	12	289	20.9	32	2.3	0	6	0	26	257	18.6	38	198	21	1	
Lindsborg PD	3,474	12	11	3.2	3	0.9	0	0	0	3	8	2.3	3	4	1	0	
Galva PD ⁴			Agency did not report data in 2022														
Moundridge PD ⁴			Agency did not report data in 2022														
Marquette PD ⁴			Agency did not report data in 2022														

Crime Index 2022

Reporting Agency ^{1 12}	2022		Crime Index Offenses		Violent Crime Offenses		Murder Rape Robbery			Agg. Assault/Battery	Property Crime Offenses		Burglary Theft		Motor Vehicle Theft Arson ⁷	
	Estimated Population ²	Months Reported	Total	Rate/1,000	Total	Rate/1,000	Murder	Rape	Robbery	Assault/Battery	Total	Rate/1,000	Burglary	Theft	Theft	Arson
Mc Pherson County continued																
Inman PD	1,309	10	4	3.1	0	0.0	0	0	0	0	4	3.1	0	3	1	0
Canton PD	691	10	9	13.0	1	1.4	0	0	0	1	8	11.6	3	4	1	0
County Total	26,759		365	13.6	47	1.8	0	7	0	40	318	11.9	51	235	32	1
Marion County 05800																
Sheriff	4,961	12	50	10.1	12	2.4	0	1	0	11	38	7.7	13	13	12	0
Hillsboro PD	2,724	12	53	19.5	5	1.8	0	1	0	4	48	17.6	6	39	3	0
Marion PD ⁹	1,897	11	12	6.3	5	2.6	0	0	0	5	7	3.7	0	7	0	0
Peabody PD	927	10	11	11.9	0	0.0	0	0	0	0	11	11.9	4	7	0	0
Florence PD ⁴			Agency did not report data in 2022													
Goessel PD ^{4 6}			Agency did not report data in 2022													
Burns PD ^{4 6}			Agency did not report data in 2022													
County Total	10,509		126	12.0	22	2.1	0	2	0	20	104	9.9	23	66	15	0
Marshall County 05900																
Sheriff	4,259	12	27	6.3	6	1.4	1	0	0	5	21	4.9	6	11	4	0
Marysville PD	3,405	12	76	22.3	16	4.7	0	2	1	13	60	17.6	12	38	10	1
Blue Rapids PD ³	917	4	1	1.1	0	0.0	0	0	0	0	1	1.1	0	1	0	0
Frankfort PD ³	721	9	0	0.0	0	0.0	0	0	0	0	0	0.0	0	0	0	0
Waterville PD ⁴			Agency did not report data in 2022													
County Total	9,302		104	11.2	22	2.4	1	2	1	18	82	8.8	18	50	14	1
Meade County 06000																
Sheriff ⁴	4,004	12	29	7.2	6	1.5	0	0	1	5	23	5.7	2	19	2	0
Meade PD ¹¹			Covered by Meade County SO													
County Total	4,004		29	7.2	6	1.5	0	0	1	5	23	5.7	2	19	2	0
Miami County 06100																
Sheriff	16,477	12	133	8.1	28	1.7	0	1	0	27	105	6.4	21	66	18	1
Paola PD	5,808	12	101	17.4	14	2.4	0	2	0	12	87	15.0	2	81	4	0
Osawatomie PD ³	4,285	3	22	5.1	8	1.9	0	2	0	6	14	3.3	1	12	1	0
Louisburg PD	5,023	12	51	10.2	12	2.4	0	1	0	11	39	7.8	3	30	6	1
County Total	31,593		307	9.7	62	2.0	0	6	0	56	245	7.8	27	189	29	2
Mitchell County 06200																
Sheriff	2,343	12	21	9.0	10	4.3	0	0	0	10	11	4.7	0	10	1	1
Beloit PD	3,396	12	30	8.8	6	1.8	0	1	0	5	24	7.1	10	14	0	0
Cawker City PD ¹¹			Covered by Mitchell County SO													
County Total	5,739		51	8.9	16	2.8	0	1	0	15	35	6.1	10	24	1	1
Montgomery County 06300																
Sheriff	9,912	12	140	14.1	28	2.8	0	3	3	22	112	11.3	33	67	12	0
Coffeyville PD	8,788	12	364	41.4	52	5.9	2	2	3	45	312	35.5	23	273	16	1
Independence PD ⁹	8,402	12	350	41.7	60	7.1	0	6	6	48	290	34.5	52	224	14	4
Cherryvale PD	2,146	12	52	24.2	13	6.1	0	1	1	11	39	18.2	8	25	6	0
Caney PD	1,745	12	28	16.0	2	1.1	0	0	0	2	26	14.9	1	21	4	1
County Total	30,993		934	30.1	155	5.0	2	12	13	128	779	25.1	117	610	52	6

Crime Index 2022

Reporting Agency ^{1 12}	2022	Months Reported	Crime Index Offenses		Violent Crime Offenses		Murder	Rape	Robbery	Agg. Assault/Battery	Property Crime Offenses			Theft	Motor Vehicle Theft	Arson ⁷
	Estimated Population ²		Total	Rate/1,000	Total	Rate/1,000					Total	Rate/1,000	Burglary			
Morris County 06400																
Sheriff	3,243	12	35	10.8	8	2.5	0	3	1	4	27	8.3	4	20	3	2
Council Grove PD	2,116	12	53	25.0	7	3.3	0	1	0	6	46	21.7	2	42	2	0
County Total	5,359		88	16.4	15	2.8	0	4	1	10	73	13.6	6	62	5	2
Morton County 06500																
Sheriff	810	12	26	32.1	1	1.2	0	0	0	1	25	30.9	6	18	1	0
Elkhart PD	1,882	12	16	8.5	2	1.1	0	0	0	2	14	7.4	0	12	2	0
County Total	2,692		42	15.6	3	1.1	0	0	0	3	39	14.5	6	30	3	0
Nemaha County 06600																
Sheriff	5,584	12	19	3.4	2	0.4	0	2	0	0	17	3.0	2	12	3	0
Sabetha PD	2,510	12	11	4.4	3	1.2	0	0	0	3	8	3.2	1	7	0	0
Seneca PD ³	2,133	3	4	1.9	0	0.0	0	0	0	0	4	1.9	0	3	1	0
County Total	10,227		34	3.3	5	0.5	0	2	0	3	29	2.8	3	22	4	0
Neosho County 06700																
Sheriff	6,083	12	86	14.1	13	2.1	0	2	1	10	73	12.0	29	36	8	4
Chanute PD	8,571	12	307	35.8	50	5.8	2	9	2	37	257	30.0	70	183	4	1
Erie PD ³	1,026	9	9	8.8	2	1.9	1	0	1	0	7	6.8	0	7	0	0
County Total	15,680		402	25.6	65	4.1	3	11	4	47	337	21.5	99	226	12	5
Ness County 06800																
Sheriff ⁴			Agency did not report data in 2022													
County Total	0		0		0		0	0	0	0	0		0	0	0	0
Norton County 06900																
Sheriff	5,258	11	11	2.1	2	0.4	0	1	0	1	9	1.7	2	3	4	0
Norton PD ¹¹			Covered by Norton County SO													
County Total	5,258		11	2.1	2	0.4	0	1	0	1	9	1.7	2	3	4	0
Osage County 07000																
Sheriff	7,980	12	48	6.0	10	1.3	0	1	0	9	38	4.8	7	28	3	1
Osage City PD	2,840	12	53	18.7	27	9.5	0	0	0	27	26	9.2	3	22	1	0
Burlingame PD ⁴			Agency did not report data in 2022													
Carbondale PD	1,339	12	10	7.5	3	2.2	0	0	0	3	7	5.2	3	4	0	0
Lyndon PD	1,061	11	8	7.5	0	0.0	0	0	0	0	8	7.5	2	6	0	0
Overbrook PD ³	996	7	5	5.0	0	0.0	0	0	0	0	5	5.0	0	5	0	0
Scranton PD ³	651	9	7	10.8	1	1.5	0	0	0	1	6	9.2	1	5	0	0
Melvorn PD ¹¹			Covered by Osage County SO													
County Total	14,867		131	8.8	41	2.8	0	1	0	40	90	6.1	16	70	4	1
Osborne County 07100																
Sheriff	2,178	11	20	9.2	4	1.8	0	0	0	4	16	7.3	7	7	2	0
Osborne PD ⁴			Agency did not report data in 2022													
County Total	2,178		20	9.2	4	1.8	0	0	0	4	16	7.3	7	7	2	0

Crime Index 2022

Reporting Agency ^{1 12}	2022	Months Reported	Crime Index Offenses		Violent Crime Offenses		Murder	Rape	Robbery	Agg. Assault/Battery	Property Crime Offenses			Theft	Motor Vehicle Theft	Arson ⁷
	Estimated Population ²		Total	Rate/1,000	Total	Rate/1,000					Total	Rate/1,000	Burglary			
Ottawa County 07200																
Sheriff ³	3,979	4	12	3.0	0	0.0	0	0	0	0	12	3.0	6	6	0	0
Delphos PD ¹¹			Covered by Ottawa County SO													
Minneapolis PD	1,974	12	37	18.7	19	9.6	0	3	1	15	18	9.1	8	8	2	0
County Total	5,953		49	8.2	19	3.2	0	3	1	15	30	5.0	14	14	2	0
Pawnee County 07300																
Sheriff ⁹	2,607	11	3	1.2	0	0.0	0	0	0	0	3	1.2	0	3	0	0
Larned PD	3,607	12	72	20.0	19	5.3	2	1	0	16	53	14.7	9	42	2	0
County Total	6,214		75	12.1	19	3.1	2	1	0	16	56	9.0	9	45	2	0
Phillips County 07400																
Sheriff	4,687	12	19	4.1	15	3.2	0	0	0	15	4	0.9	2	1	1	0
Phillipsburg PD ¹¹			Covered by Phillips County SO													
County Total	4,687		19	4.1	15	3.2	0	0	0	15	4	0.9	2	1	1	0
Pottawatomie County 07500																
Sheriff	16,811	12	129	7.7	19	1.1	0	3	0	16	110	6.5	14	90	6	2
St. Mary's PD	2,753	11	18	6.5	1	0.4	0	0	0	1	17	6.2	0	16	1	1
Wamego PD	4,885	10	54	11.1	5	1.0	0	0	0	5	49	10.0	5	38	6	0
St. George PD ³	1,108	9	4	3.6	0	0.0	0	0	0	0	4	3.6	2	1	1	0
Onaga PD ³	672	3	0	0.0	0	0.0	0	0	0	0	0	0.0	0	0	0	0
Havensville PD ¹¹			Covered by Pottawatomie County SO													
County Total	26,229		205	7.8	25	1.0	0	3	0	22	180	6.9	21	145	14	3
Pratt County 07600																
Sheriff	2,630	11	25	9.5	6	2.3	0	0	0	6	19	7.2	6	7	6	0
Pratt PD ³	6,593	9	19	2.9	4	0.6	0	2	0	2	15	2.3	4	10	1	0
County Total	9,223		44	4.8	10	1.1	0	2	0	8	34	3.7	10	17	7	0
Rawlins County 07700																
Sheriff ⁴			Agency did not report data in 2022													
Atwood PD	1,279	12	18	14.1	2	1.6	0	1	0	1	16	12.5	4	12	0	0
County Total	1,279		18	14.1	2	1.6	0	1	0	1	16	12.5	4	12	0	0
Reno County 07800																
Sheriff	16,753	12	219	13.1	45	2.7	0	5	1	39	174	10.4	50	95	29	3
Hutchinson PD	39,424	12	1,155	29.3	194	4.9	0	36	7	151	961	24.4	149	731	81	7
South Hutchinson PD ⁴			Agency did not report data in 2022													
Haven PD ⁴			Agency did not report data in 2022													
Nickerson PD ¹¹			Covered by Reno County SO													
Buhler PD ⁴			Agency did not report data in 2022													
Reno Co Drug Task Force ⁹	N/A	10	0	N/A	0	N/A	0	0	0	0	0	N/A	0	0	0	0
Nickerson-S Hutchinson USD	N/A	12	4	N/A	0	N/A	0	0	0	0	4	N/A	0	4	0	0
County Total	56,177		1,378	24.5	239	4.3	0	41	8	190	1,139	20.3	199	830	110	10
Republic County 07900																
Sheriff	2,635	12	23	8.7	7	2.7	0	0	0	7	16	6.1	4	10	2	0
Belleville PD	2,015	12	21	10.4	1	0.5	0	0	0	1	20	9.9	5	13	2	0
County Total	4,650		44	9.5	8	1.7	0	0	0	8	36	7.7	9	23	4	0

Crime Index 2022

Reporting Agency ^{1 12}	2022	Months Reported	Crime Index Offenses		Violent Crime Offenses		Murder	Rape	Robbery	Agg. Assault/Battery	Property Crime Offenses			Motor Vehicle		Arson ⁷	
	Estimated Population ²		Total	Rate/1,000	Total	Rate/1,000					Total	Rate/1,000	Burglary	Theft	Theft		
Rice County 08000																	
Sheriff	2,476	12	40	16.2	10	4.0	0	0	0	10	30	12.1	5	19	6	1	
Lyons PD ³	3,554	7	30	8.4	8	2.3	0	2	0	6	22	6.2	8	13	1	1	
Sterling PD ³	2,323	5	10	4.3	0	0.0	0	0	0	0	10	4.3	2	8	0	0	
Bushton PD ^{4 6}			Agency did not report data in 2022														
Geneseo PD ¹¹			Covered by Rice County SO														
Little River PD ³	475	9	0	0.0	0	0.0	0	0	0	0	0	0.0	0	0	0	0	
Chase PD ³	391	3	0	0.0	0	0.0	0	0	0	0	0	0.0	0	0	0	0	
County Total	9,219		80	8.7	18	2.0	0	2	0	16	62	6.7	15	40	7	2	
Riley County 08100																	
Riley County PD	72,513	12	1,093	15.1	193	2.7	1	28	5	159	900	12.4	101	725	74	15	
County Total	72,513		1,093	15.1	193	2.7	1	28	5	159	900	12.4	101	725	74	15	
Rooks County 08200																	
Sheriff	3,037	12	46	15.1	7	2.3	0	3	0	4	39	12.8	10	27	2	0	
Plainville PD	1,738	12	7	4.0	3	1.7	0	0	0	3	4	2.3	2	1	1	0	
Stockton PD ¹¹			Covered by Rooks County SO														
County Total	4,775		53	11.1	10	2.1	0	3	0	7	43	9.0	12	28	3	0	
Rush County 08300																	
Sheriff	2,966	12	45	15.2	8	2.7	1	2	0	5	37	12.5	8	24	5	1	
Lacrosse PD ¹¹			Covered by Rush County SO														
Otis PD ¹¹			Covered by Rush County SO														
County Total	2,966		45	15.2	8	2.7	1	2	0	5	37	12.5	8	24	5	1	
Russell County 08400																	
Sheriff	2,341	12	54	23.1	5	2.1	0	0	0	5	49	20.9	17	31	1	0	
Russell PD	4,402	12	47	10.7	21	4.8	0	9	0	12	26	5.9	3	20	3	1	
County Total	6,743		101	15.0	26	3.9	0	9	0	17	75	11.1	20	51	4	1	
Saline County 08500																	
Sheriff	7,027	12	140	19.9	29	4.1	1	5	2	21	111	15.8	26	71	14	2	
Salina PD	46,161	12	1,736	37.6	214	4.6	3	32	28	151	1,522	33.0	206	1,193	123	27	
Assaria PD ⁶	426	10	0	0.0	0	0.0	0	0	0	0	0	0.0	0	0	0	0	
Salina Drug Task Force ¹¹			Covered by Saline County SO														
County Total	53,614		1,876	35.0	243	4.5	4	37	30	172	1,633	30.5	232	1,264	137	29	
Scott County 08600																	
Sheriff ³	1,032	7	0	0.0	0	0.0	0	0	0	0	0	0.0	0	0	0	0	
Scott City PD	4,100	12	28	6.8	11	2.7	0	1	0	10	17	4.1	3	12	2	0	
County Total	5,132		28	5.5	11	2.1	0	1	0	10	17	3.3	3	12	2	0	
Sedgwick County 08700																	
Sheriff	37,540	12	379	10.1	78	2.1	3	3	3	69	301	8.0	34	224	43	4	
Derby PD	25,907	12	627	24.2	55	2.1	2	7	1	45	572	22.1	39	510	23	1	
Haysville PD ⁹	11,308	12	129	11.4	13	1.1	0	5	0	8	116	10.3	16	95	5	3	
Wichita PD	394,286	12	21,284	54.0	4,369	11.1	32	304	357	3,676	16,915	42.9	2,052	12,952	1,911	111	
Valley Center PD	7,463	12	83	11.1	13	1.7	0	4	0	9	70	9.4	4	57	9	1	

Crime Index 2022

Reporting Agency ^{1 12}	2022		Crime Index Offenses		Violent Crime Offenses		Agg.				Property Crime Offenses		Motor Vehicle		Arson ⁷	
	Estimated Population ²	Months Reported	Total	Rate/1,000	Total	Rate/1,000	Murder	Rape	Robbery	Assault/Battery	Total	Rate/1,000	Burglary	Theft		Theft
Sedgwick County continued																
Colwich PD ³	1,457	8	5	3.4	1	0.7	0	0	0	1	4	2.7	0	4	0	0
Eastborough PD ⁴			Agency did not report data in 2022													
Cheney PD	2,162	11	22	10.2	3	1.4	0	1	0	2	19	8.8	3	14	2	0
Clearwater PD	2,607	12	23	8.8	0	0.0	0	0	0	0	23	8.8	0	21	2	0
Goddard PD	5,644	12	72	12.8	4	0.7	0	1	0	3	68	12.0	2	62	4	0
Garden Plain PD ³	939	7	14	14.9	2	2.1	0	2	0	0	12	12.8	0	12	0	0
Mount Hope PD	782	11	6	7.7	1	1.3	0	0	0	1	5	6.4	2	2	1	0
Maize PD	6,275	12	120	19.1	23	3.7	0	4	1	18	97	15.5	9	77	11	1
Park City PD	8,565	12	329	38.4	35	4.1	0	6	1	28	294	34.3	35	226	33	1
Bel Aire PD	8,599	12	144	16.7	4	0.5	0	0	0	4	140	16.3	11	113	16	0
Andale PD ⁴			Agency did not report data in 2022													
Kechi PD	2,265	10	19	8.4	0	0.0	0	0	0	0	19	8.4	0	19	0	0
Maize USD 266 ¹¹			Covered by Sedgwick County SO													
Goddard USD 265	N/A	12	12	N/A	0	N/A	0	0	0	0	12	N/A	0	12	0	0
Bentley PD ^{4 6}			Agency did not report data in 2022													
County Total	515,799		23,268	45.1	4,601	8.9	37	337	363	3,864	18,667	36.2	2,207	14,400	2,060	122
Seward County 08800																
Sheriff	2,133	12	10	4.7	4	1.9	0	0	0	4	6	2.8	1	4	1	0
Liberal PD	19,557	12	321	16.4	79	4.0	0	6	8	65	242	12.4	33	187	22	0
County Total	21,690		331	15.3	83	3.8	0	6	8	69	248	11.4	34	191	23	0
Shawnee County 08900																
Sheriff	50,148	12	797	15.9	97	1.9	0	5	6	86	700	14.0	110	513	77	3
Topeka PD	125,658	12	6,420	51.1	1,257	10.0	15	51	120	1,071	5,163	41.1	659	3,754	750	17
Rossville PD ⁴			Agency did not report data in 2022													
Silver Lake PD ³	1,327	5	2	1.5	0	0.0	0	0	0	0	2	1.5	0	2	0	0
Topeka Airport Authority PD	N/A	10	10	N/A	0	N/A	0	0	0	0	10	N/A	2	6	2	0
Auburn PD ^{3 6}	1,249	4	0	0.0	0	0.0	0	0	0	0	0	0.0	0	0	0	0
Topeka Fire Arson Div	N/A	12	2	N/A	0	N/A	0	0	0	0	2	N/A	2	0	0	21
Seaman USD	N/A	11	1	N/A	0	N/A	0	0	0	0	1	N/A	0	1	0	0
Shawnee Heights USD ³	N/A	6	0	N/A	0	N/A	0	0	0	0	0	N/A	0	0	0	0
Auburn Washburn USD ³	N/A	4	0	N/A	0	N/A	0	0	0	0	0	N/A	0	0	0	0
County Total	178,382		7,232	40.5	1,354	7.6	15	56	126	1,157	5,878	33.0	773	4,276	829	41
Sheridan County 09000																
Sheriff	1,283	11	11	8.6	3	2.3	0	0	0	3	8	6.2	2	6	0	0
Hoxie PD ⁴			Agency did not report data in 2022													
County Total	1,283		11	8.6	3	2.3	0	0	0	3	8	6.2	2	6	0	0
Sherman County 09100																
Sheriff	1,457	12	8	5.5	4	2.7	0	0	0	4	4	2.7	0	2	2	0
Goodland PD	4,459	12	74	16.6	23	5.2	0	2	0	21	51	11.4	6	40	5	0
County Total	5,916		82	13.9	27	4.6	0	2	0	25	55	9.3	6	42	7	0
Smith County 09200																
Sheriff	2,018	12	18	8.9	4	2.0	0	1	0	3	14	6.9	6	5	3	0
Smith Center PD ⁴			Agency did not report data in 2022													
County Total	2,018		18	8.9	4	2.0	0	1	0	3	14	6.9	6	5	3	0

Crime Index 2022

Reporting Agency ^{1 12}	2022	Months Reported	Crime Index Offenses		Violent Crime Offenses		Murder	Rape	Robbery	Agg. Assault/Battery	Property Crime Offenses			Motor Vehicle		Arson ⁷	
	Estimated Population ²		Total	Rate/1,000	Total	Rate/1,000					Total	Rate/1,000	Burglary	Theft	Theft		
Stafford County 09300																	
Sheriff ⁹	1,437	10	11	7.7	3	2.1	0	1	0	2	8	5.6	3	5	0	0	
Stafford PD ⁴	Agency did not report data in 2022																
St John PD ⁹	1,180	11	2	1.7	0	0.0	0	0	0	0	2	1.7	0	2	0	0	
Macksville PD ³	469	5	2	4.3	1	2.1	0	1	0	0	1	2.1	0	1	0	0	
County Total	3,086		15	4.9	4	1.3	0	2	0	2	11	3.6	3	8	0	0	
Stanton County 09400																	
Sheriff ⁴	Agency did not report data in 2022																
County Total	0		0		0		0	0	0	0	0		0	0	0	0	0
Stevens County 09500																	
Sheriff ⁴	Agency did not report data in 2022																
Hugoton PD ⁹	3,795	12	14	3.7	2	0.5	0	0	1	1	12	3.2	2	8	2	0	
County Total	3,795		14	3.7	2	0.5	0	0	1	1	12	3.2	2	8	2	0	
Sumner County 09600																	
Sheriff	8,716	12	187	21.5	44	5.0	1	5	4	34	143	16.4	40	96	7	1	
Wellington PD	7,641	12	220	28.8	33	4.3	1	5	3	24	187	24.5	27	152	8	6	
Belle Plaine PD	1,467	10	12	8.2	5	3.4	0	0	0	5	7	4.8	1	5	1	0	
Mulvane PD	6,844	12	109	15.9	7	1.0	0	2	2	3	102	14.9	10	86	6	0	
Caldwell PD	1,015	10	14	13.8	3	3.0	0	0	0	3	11	10.8	3	8	0	0	
Conway Springs PD	Agency did not report data in 2022																
Oxford PD	1,048	12	15	14.3	5	4.8	0	2	0	3	10	9.5	2	7	1	1	
Argonia PD ⁴	Agency did not report data in 2022																
Kansas Star Casino ³	N/A	5	0	N/A	0	N/A	0	0	0	0	0	N/A	0	0	0	0	
County Total	26,731		557	20.8	97	3.6	2	14	9	72	460	17.2	83	354	23	8	
Thomas County 09700																	
Sheriff ⁹	2,312	12	22	9.5	10	4.3	0	1	0	9	12	5.2	1	10	1	1	
Colby PD	5,488	12	105	19.1	25	4.6	0	1	0	24	80	14.6	13	61	6	0	
County Total	7,800		127	16.3	35	4.5	0	2	0	33	92	11.8	14	71	7	1	
Trego County 09800																	
Sheriff ³	1,002	9	10	10.0	1	1.0	0	1	0	0	9	9.0	2	6	1	0	
Wakeeney PD ³	1,780	8	7	3.9	0	0.0	0	0	0	0	7	3.9	1	5	1	1	
County Total	2,782		17	6.1	1	0.4	0	1	0	0	16	5.8	3	11	2	1	
Wabaunsee County 09900																	
Sheriff	6,253	12	129	20.6	21	3.4	0	1	1	19	108	17.3	33	63	12	0	
Alma PD ³	804	5	5	6.2	0	0.0	0	0	0	0	5	6.2	1	4	0	0	
Eskridge PD ¹¹	Covered by Wabaunsee County SO																
Alta Vista PD ¹¹	Covered by Wabaunsee County SO																
Maple Hill PD ¹¹	Covered by Wabaunsee County SO																
County Total	7,057		134	19.0	21	3.0	0	1	1	19	113	16.0	34	67	12	0	

Crime Index 2022

Reporting Agency ^{1,2}	2022	Months Reported	Crime Index Offenses		Violent Crime Offenses		Murder	Rape	Robbery	Agg. Assault/Battery	Property Crime Offenses			Theft	Motor Vehicle Theft	Arson ⁷
	Estimated Population ²		Total	Rate/1,000	Total	Rate/1,000					Total	Rate/1,000	Burglary			
Wallace County 10000																
Sheriff ⁴			Agency did not report data in 2022													
County Total	0		0		0		0	0	0	0	0	0	0	0	0	0
Washington County 10100																
Sheriff	5,503	12	40	7.3	13	2.4	0	4	0	9	27	4.9	6	16	5	0
County Total	5,503		40	7.3	13	2.4	0	4	0	9	27	4.9	6	16	5	0
Wichita County 10200																
Sheriff ³	2,025	12	11	5.4	1	0.5	0	0	0	1	10	4.9	3	5	2	0
County Total	2,025		11	5.4	1	0.5	0	0	0	1	10	4.9	3	5	2	0
Wilson County 10300																
Sheriff ⁴			Agency did not report data in 2022													
Fredonia PD ⁴			Agency did not report data in 2022													
Neodesha PD	2,233	12	35	15.7	8	3.6	0	3	0	5	27	12.1	5	19	3	
County Total	2,233		35	15.7	8	3.6	0	3	0	5	27	12.1	5	19	3	0
Woodson County 10400																
Sheriff	1,779	12	18	10.1	4	2.2	0	0	0	4	14	7.9	2	10	2	1
Yates Center PD ³	1,326	3	0	0.0	0	0.0	0	0	0	0	0	0.0	0	0	0	0
County Total	3,105		18	5.8	4	1.3	0	0	0	4	14	4.5	2	10	2	1
Wyandotte County 10500																
Sheriff ⁸	N/A	12	115	N/A	70	N/A	2	4	11	53	45	N/A	7	35	3	2
Bonner Springs PD	7,731	12	216	27.9	43	5.6	0	10	3	30	173	22.4	8	150	15	5
Kansas City PD ⁵	153,099	12	7,873	51.4	1,516	9.9	39	109	232	1,136	6,357	41.5	1,534	3,552	1,271	1
Edwardsville PD	4,574	12	108	23.6	15	3.3	0	2	1	12	93	20.3	3	78	12	1
KCK Fire Investigations Unit ³	N/A	9	0	N/A	0	N/A	0	0	0	0	0	N/A	0	0	0	20
Hollywood Casino ⁴			Agency did not report data in 2022													
KCK Public Schools USD 500	N/A	12	76	N/A	10	N/A	0	2	1	7	66	N/A	3	61	2	2
County Total	165,404		8,388	50.7	1,654	10.0	41	127	248	1,238	6,734	40.7	1,555	3,876	1,303	31
State Agencies																
Kansas Bureau of Investigation	N/A	12	24	N/A	22	N/A	1	4	1	16	2	N/A	0	1	1	0
Kansas Wildlife and Parks ³	N/A	9	18	N/A	3	N/A	0	0	0	3	15	N/A	0	14	1	1
Kansas Highway Patrol	N/A	12	124	N/A	62	N/A	0	0	0	62	62	N/A	3	45	14	3
Kansas Alcohol Bev Cont	N/A	12	2	N/A	2	N/A	0	0	0	2	0	N/A	0	0	0	0
State Fire Marshal ³	N/A	8	0	N/A	0	N/A	0	0	0	0	0	N/A	0	0	0	16
Kansas Lottery Security ³	N/A	7	0	N/A	0	N/A	0	0	0	0	0	N/A	0	0	0	0
Kansas Racing Comm	N/A	12	0	N/A	0	N/A	0	0	0	0	0	N/A	0	0	0	0
State Agencies Total			168		89		1	4	1	83	79		3	60	16	20
University Police																
Butler Community College ^{2,3}	4,177	3	0	0.0	0	0.0	0	0	0	0	0	0.0	0	0	0	0
Pittsburg State Univ PD ²	4,999	12	38	7.6	1	0.2	0	1	0	0	37	7.4	0	35	2	0
Univ of Kansas PD ²	20,642	12	156	7.6	4	0.2	0	0	1	3	152	7.4	8	139	5	0
Fort Hays St Univ PD ^{2,4}			Agency did not report data in 2022													
Garden City Comm College ²	1,228	11	7	5.7	3	2.4	0	0	0	3	4	3.3	2	2	0	0
Emporia State Univ PD ²	3,943	11	16	4.1	0	0.0	0	0	0	0	16	4.1	0	16	0	0

Crime Index 2022

Reporting Agency ^{1 12}	2022		Crime Index Offenses		Violent Crime Offenses					Property Crime Offenses		Motor Vehicle		Arson ⁷		
	Estimated Population ²	Months Reported	Total	Rate/1,000	Total	Rate/1,000	Murder	Rape	Robbery	Agg. Assault/Battery	Total	Rate/1,000	Burglary		Theft	Theft
University Police continued																
Kansas State Univ PD ²	16,410	12	81	4.9	8	0.5	0	4	0	4	73	4.4	3	66	4	0
Wichita State Univ PD ²	11,784	12	78	6.6	0	0.0	0	0	0	0	78	6.6	1	75	2	0
Washburn University PD ²	5,027	12	28	5.6	1	0.2	0	0	0	1	27	5.4	4	22	1	0
KU Med Center PD ²	2,802	12	223	79.6	21	7.5	0	1	3	17	202	72.1	1	177	24	0
KCK Community College ²	2,877	10	10	3.5	0	0.0	0	0	0	0	10	3.5	0	10	0	0
University Totals	73,889		637	8.6	38	0.5	0	6	4	28	599	8.1	19	542	38	0
Tribal Police Agencies																
Sac & Fox Tribal PD ⁴			Agency did not report data in 2022													
Iowa Tribal PD ⁴			Agency did not report data in 2022													
Kickapoo Tribal PD ³	4,419	5	0	0.0	0	0.0	0	0	0	0	0	0.0	0	0	0	0
Potawatomi Tribal PD	1,238	12	27	21.8	5	4.0	0	0	0	5	22	17.8	0	20	2	0
Tribal Police Totals	5,657		27	4.8	5	0.9	0	0	0	5	22	3.9	0	20	2	0
State Total ¹⁰	2,957,401		78,927	26.7	13,808	4.7	168	1,281	1,104	11,255	65,119	22.0	8,849	48,373	7,897	496
Summary	153,099		7,873	51.4	1,516	9.9	39	109	232	1,136	6,357	41.5	1,534	3,552	1,271	1
IBR Total	2,804,302		71,054	25.3	12,292	4.4	129	1,172	872	10,119	58,762	21.0	7,315	44,821	6,626	495

NOTES:

- 1) Data is as of 10/11/2023 from reports that have been submitted to the KBI and are counted by NIBRS standards.
- 2) Population estimates are received from the FBI on an annual basis. University population is from Kansas Board of Regents FTE enrollment.
- 3) Agency submitted incomplete data for the current year.
- 4) Agency did not submit offense or zero reports for at least three months of the year.
- 5) Agency reported using only Summary data for 2022.
- 6) Agency only employs part time officers.
- 7) Arson is included in this report but is not included in Crime Index Totals.
- 8) Due to the low population numbers and the unique coverage area of Wyandotte County Sheriff's Office, the Index numbers are not calculated for this agency.
- 9) The 2022 submissions for this agency were significantly lower than previous years.
- 10) Total population does not include number for agencies that did not submit any data in 2022. The entire state estimated population for 2022 is 3,025,624.
- 11) Reporting for this agency is handled by another agency and the status is listed as covered by.
- 12) The 2022 statistics were calculated using a longer reporting period than typical.

Percent of Population Not Covered: 2.26%

Printing note: When printing hardcopies of this document, some printers may need to check mark the "Choose paper source by PDF page size" button for proper pagination.